



INTERSECTION OF FAI-72 AND CH 41

| | | | | |
|---------------------|---------|---------------------------|--------------|-----------|
| F.A.I. RTE. | SECTION | COUNTY | TOTAL SHEETS | SHEET NO. |
| 72 | * | MACON | 135 | 45 |
| STA. | | TO STA. | | |
| FED. ROAD DIST. NO. | | ILLINOIS FED. AID PROJECT | | |
| | | * (58-62,58-62-1,58-63)RS | | |
| | | CONTRACT NO. 90879 | | |



GUARDRAIL REMOVAL - 63200310

| | STATION | TO | STATION | LENGTH |
|--------------------|----------|----|----------|--------|
| RT | 22+20.58 | TO | 24+20.58 | 200.0 |
| RT | 28+01.00 | TO | 29+01.00 | 100.0 |
| LT | 22+22.14 | TO | 23+72.14 | 150.0 |
| LT | 27+52.56 | TO | 29+02.56 | 150.0 |
| TOTAL = 600.0 FEET | | | | |

STEEL PLATE BEAM GUARDRAIL, TYPE A - 63000000

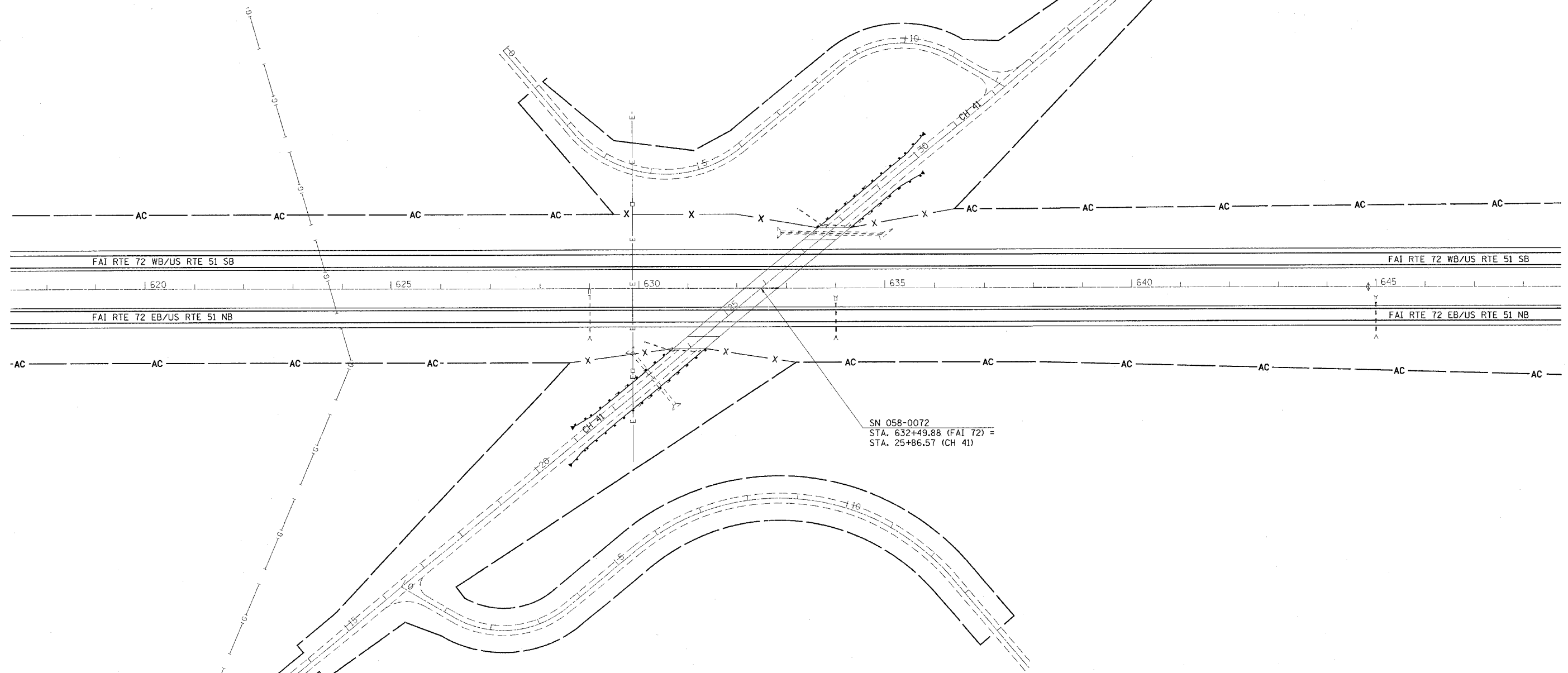
| | STATION | TO | STATION | LENGTH |
|--------------------|----------|----|----------|--------|
| RT | 21+14.33 | TO | 23+89.33 | 275.0 |
| RT | 28+32.25 | TO | 29+44.75 | 112.5 |
| LT | 21+65.89 | TO | 23+40.89 | 175.0 |
| LT | 27+83.81 | TO | 29+96.31 | 212.5 |
| TOTAL = 775.0 EACH | | | | |

TRAFFIC BARRIER TERMINAL, TYPE 6 - 63100085

| | STATION | TO | STATION | EACH |
|----------------|----------|----|----------|------|
| RT | 23+89.33 | TO | 24+22.48 | 1 |
| RT | 27+99.10 | TO | 28+32.25 | 1 |
| LT | 23+40.89 | TO | 23+74.04 | 1 |
| LT | 27+50.66 | TO | 27+83.81 | 1 |
| TOTAL = 4 EACH | | | | |

TRAFFIC BARRIER TERMINAL TYPE 1, SPECIAL (FLARED) - 63100169

| | STATION | TO | STATION | EACH |
|----------------|----------|----|----------|------|
| RT | 20+64.33 | TO | 21+14.33 | 1 |
| RT | 29+44.75 | TO | 29+94.75 | 1 |
| LT | 21+15.89 | TO | 21+65.89 | 1 |
| LT | 29+96.31 | TO | 30+46.31 | 1 |
| TOTAL = 4 EACH | | | | |



| REVISIONS | | ILLINOIS DEPARTMENT OF TRANSPORTATION |
|-----------|------|---------------------------------------|
| NAME | DATE | |
| | | |
| | | |
| | | |
| | | |
| | | |
| | | |
| SCALE: | | DRAWN BY |
| DATE | | |