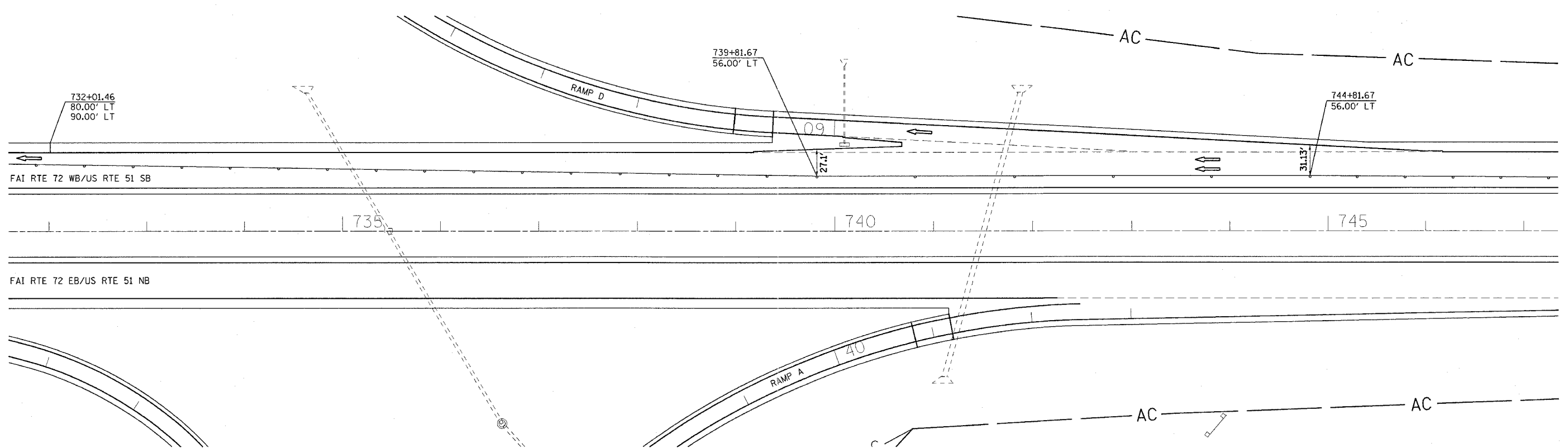
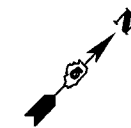
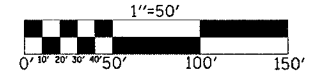


TRAFFIC CONTROL STAGE I

STRUCTURE NUMBER 058-0074 E.B.
STRUCTURE NUMBER 058-0075 W.B.

F.A.I. SHEETS	SECTION	COUNTY	TOTAL SHEETS	SHEET NO.
72	*	MACON	135	63
STA. 732+00		TO STA. 747+00		
FED. ROAD DIST. NO.		ILLINOIS FED. AID PROJECT		

(58-62,58-62-1,58-63)RS
CONTRACT NO. 90879



NOTES:

TRAFFIC DETAILS NOT SHOWN ARE TO CONFORM WITH STANDARD 701402 AND STANDARD 701411 AND SPECIAL FREEWAY DETAIL.

DIRECTION INDICATOR BARRICADES REQUIRED IN ALL LANE CLOSER TAPERS WHEN USING STANDARD 701401 AND 701402 AND SPECIAL FREEWAY DETAIL.

MESSAGE BOARD MAY BE ADJUSTED TO MEET FIELD CONDITIONS.

RESIDENT ENGINEER AND TRAFFIC CONTROL SUPERVISOR WILL PROVIDE APPROPRIATE MESSAGE FOR THE CHANGEABLE MESSAGE SIGN.

PAVEMENT MARKING REMOVAL STATION TO STATION	SQ. FT.
LT 732+00.00 TO LT 747+00.00	500
732+00.00 TO LT 739+81.69	651
739+81.69 TO 747+00.00	239
TOTAL	1390

TEMPORARY PAINT PAVEMENT MARKING LINE 4" STATION TO STATION	FOOT
LT 732+00.00 TO LT 747+00.00	1500 YELLOW
TOTAL	1500

REVISIONS	
NAME	DATE

ILLINOIS DEPARTMENT OF TRANSPORTATION
TRAFFIC CONTROL - STAGE I
F.A.I. ROUTE 72
SECTION (58-62,58-62-1,58-63)RS
MACON COUNTY

SCALE: VERT. 1" = 50'
HORIZ. 1" = 50'
DATE 10/22/03
DRAWN BY CADD
CHECKED BY