

IMPACT ATTENUATORS, TEMPORARY (NON REDIRECTIVE) TEST LEVEL 3	
STATION	EACH
LT 728+59.49	1.0
TOTAL	1.0

IMPACT ATTENUATORS, RELOCATE (NON REDIRECTIVE) TEST LEVEL 3	
STATION	EACH
RT 720+72.40	1.0
TOTAL	1.0

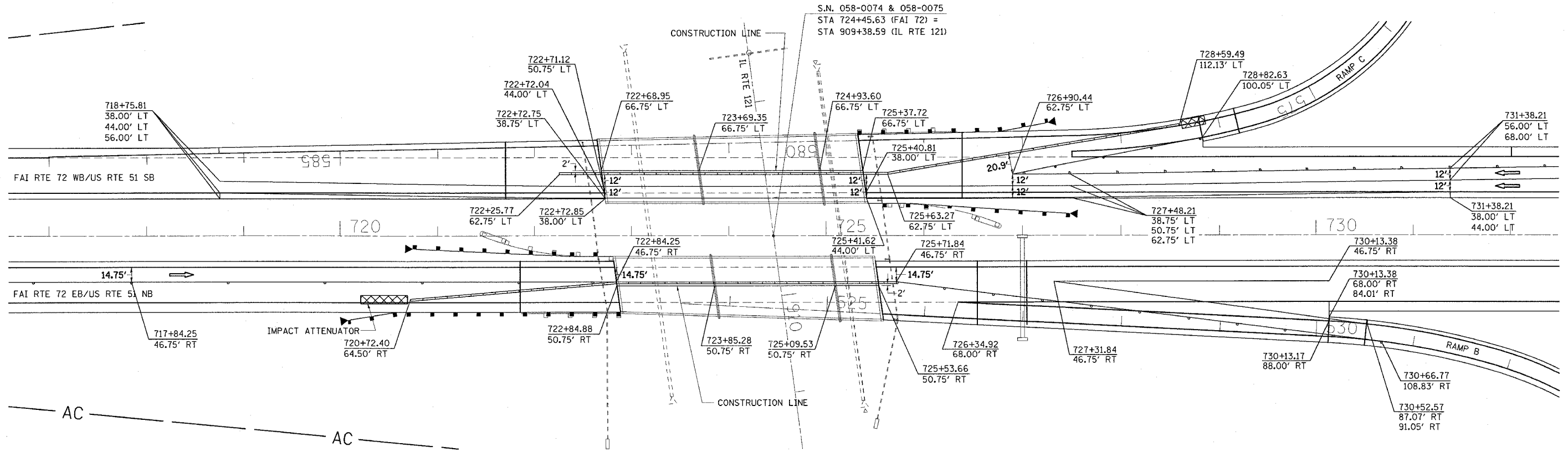
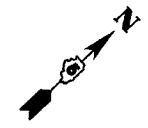
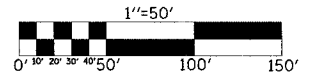
RELOCATE TEMPORARY CONCRETE BARRIER	
STRUCTURE NO. 058-0074	
40 SECTIONS	500.0 FEET
STRUCTURE NO. 058-0075	
51 SECTIONS	637.5 FEET
TOTAL	1137.5 FEET

TRAFFIC CONTROL STAGE II

STRUCTURE NUMBER 058-0074 E.B.
STRUCTURE NUMBER 058-0075 W.B.

F.A.I. RTE.	SECTION	COUNTY	TOTAL SHEETS	SHEET NO.
72		MACON	135	67
STA. 717+00		TO STA. 732+00		
FED. ROAD DIST. NO.		ILLINOIS FED. AID PROJECT		

(58-62,58-62-1,58-63)RS
CONTRACT NO. 90879



NOTES:

TRAFFIC DETAILS NOT SHOWN ARE TO CONFORM WITH STANDARD 701402 AND STANDARD 701411 AND SPECIAL FREEWAY DETAIL.

DIRECTION INDICATOR BARRICADES REQUIRED IN ALL LANE CLOSER TAPERS WHEN USING STANDARD 701401 AND 701402 AND SPECIAL FREEWAY DETAIL.

MESSAGE BOARD MAY BE ADJUSTED TO MEET FIELD CONDITIONS.

RESIDENT ENGINEER AND TRAFFIC CONTROL SUPERVISOR WILL PROVIDE APPROPRIATE MESSAGE FOR THE CHANGEABLE MESSAGE SIGN.

WHERE SHOULDERS OF SUFFICIENT WIDTH ARE NOT AVAILABLE FOR ACCESS OF THE STRUCTURE, THE CONTRACTOR SHALL PROVIDE TEMPORARY SHOULDER WIDENING AS DEEMED NECESSARY. THIS WORK WILL BE CONSIDERED INCIDENTAL TO THE CONTRACT AND NO ADDITIONAL COMPENSATION WILL BE ALLOWED.

PAVEMENT MARKING REMOVAL	STATION TO STATION	SQ. FT.
RT 717+00.00	TO RT 722+84.25	195
RT 725+71.84	TO RT 730+66.77	165
RT 722+31.84	TO RT 730+52.57	107
RT 727+31.84	TO RT 730+13.38	127
LT 718+75.81	TO LT 732+00.00	441
LT 718+75.81	TO LT 722+72.85	132
LT 726+90.44	TO LT 728+82.63	64
LT 726+90.44	TO LT 732+00.00	170
TOTAL		1401

TEMPORARY PAINT PAVEMENT MARKING LINE 4"	STATION TO STATION	FOOT	COLOR
RT 717+00.00	TO RT 722+84.25	584	WHITE
RT 725+71.84	TO RT 730+66.77	495	WHITE
RT 727+31.84	TO RT 730+52.57	321	WHITE
RT 727+31.84	TO RT 730+13.38	381	WHITE
LT 718+75.81	TO LT 732+00.00	1324	WHITE
LT 718+75.81	TO LT 722+72.85	397	YELLOW
LT 726+90.44	TO LT 728+82.63	192	YELLOW
LT 726+90.44	TO LT 732+00.00	509	WHITE
TOTAL		4203	

REVISIONS	
NAME	DATE

ILLINOIS DEPARTMENT OF TRANSPORTATION
TRAFFIC CONTROL - STAGE II
F.A.I. ROUTE 72
SECTION (58-62,58-62-1,58-63)RS
MACON COUNTY

SCALE: VERT. 1" = 50'
HORIZ. 1" = 50'
DATE 10/22/03

DRAWN BY CADD
CHECKED BY