



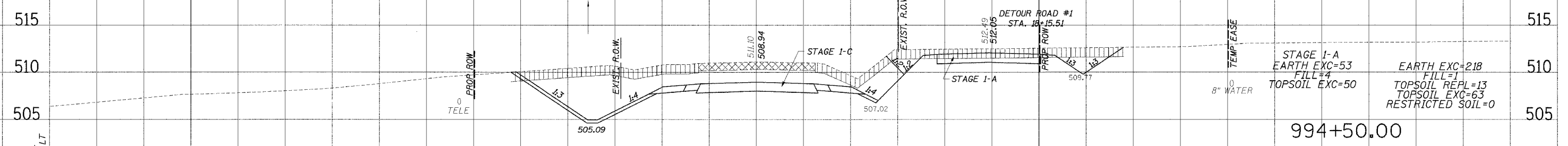
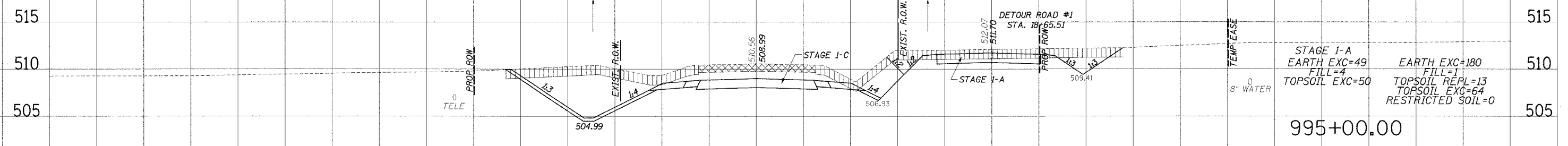
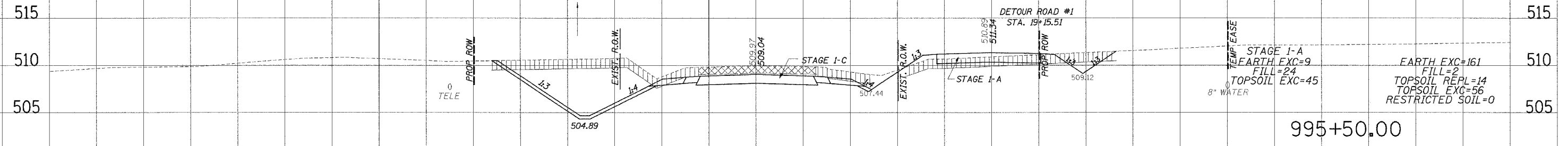


F.A. DIST.	SECTION	COUNTY	TOTAL SHEETS	SHEET NO.
32B	5R, Y, RS-1	CLAY	376	111
STA.		TO STA.		
FED. ROAD DIST. NO.		ALLIANCE	FED. AID PROJECT	

CONTRACT No 94367

- LEGEND**
-  TOPSOIL EXCAVATION
  -  REMOVAL & DISPOSAL OF RESTRICTED SOIL (SEE EMBANKMENT SPL PROVISION)
  -  PAVEMENT REMOVAL
  -  PAVEMENT TO BE BROKEN & LEFT IN PLACE



PLOTTED: \_\_\_\_\_  
 TEMPLATE: \_\_\_\_\_  
 AREAS CHECKED: \_\_\_\_\_  
 NO.: \_\_\_\_\_

PLOTTED: \_\_\_\_\_  
 TEMPLATE: \_\_\_\_\_  
 AREAS CHECKED: \_\_\_\_\_  
 NO.: \_\_\_\_\_

APPROXIMATE  
 WETLAND SITE #1 186' LT

100      50      0      50      100      150

**FAP RTE 328 (U.S.45) - STAGE 1**