



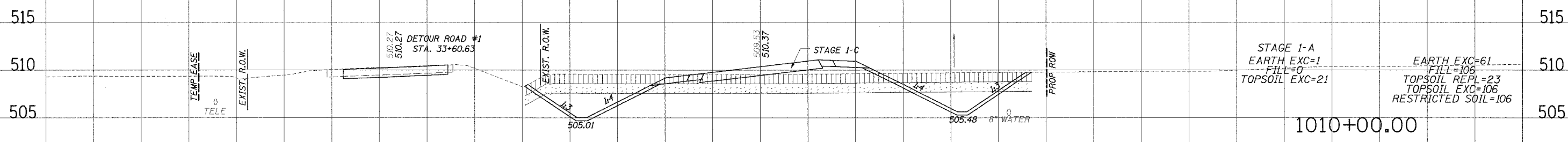


F.A. DIST.	SECTION	COUNTY	TOTAL SHEETS	SHEET NO.
328	5R, Y, RS-1	CLAY	376	122
STA.		TO STA.		
FED. ROAD DIST. NO.		ILLINOIS	FED. AID PROJECT	

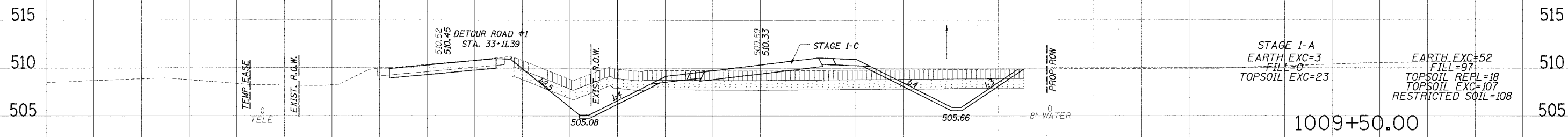
CONTRACT No 94367

- LEGEND**
-  TOPSOIL EXCAVATION
 -  REMOVAL & DISPOSAL OF RESTRICTED SOIL (SEE EMBANKMENT SPL PROVISION)
 -  PAVEMENT REMOVAL
 -  PAVEMENT TO BE BROKEN & LEFT IN PLACE



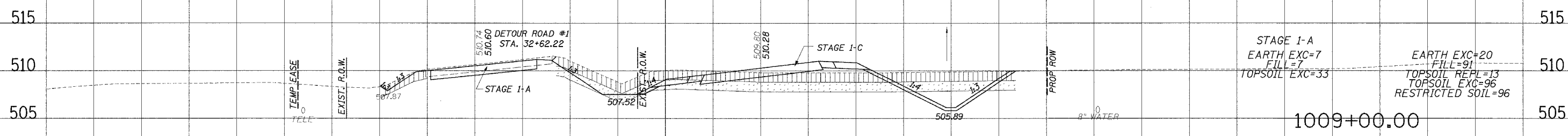
STAGE 1-A
EARTH EXC=1
FILL=0
TOPSOIL EXC=21

EARTH EXC=61
FILL=106
TOPSOIL REPL=23
TOPSOIL EXC=106
RESTRICTED SOIL=106



STAGE 1-A
EARTH EXC=3
FILL=0
TOPSOIL EXC=23

EARTH EXC=52
FILL=97
TOPSOIL REPL=18
TOPSOIL EXC=107
RESTRICTED SOIL=108

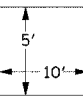


STAGE 1-A
EARTH EXC=7
FILL=7
TOPSOIL EXC=33

EARTH EXC=20
FILL=91
TOPSOIL REPL=13
TOPSOIL EXC=96
RESTRICTED SOIL=96

100 50 0 50 100 150

FAP RTE 328 (U.S.45) - STAGE 1



PLOTTED FROM NOTE BOOK TEMPLATE AREAS CHECKED

PLOTTED FROM NOTE BOOK TEMPLATE AREAS CHECKED

...05/14/2004 12:10:11 PM