



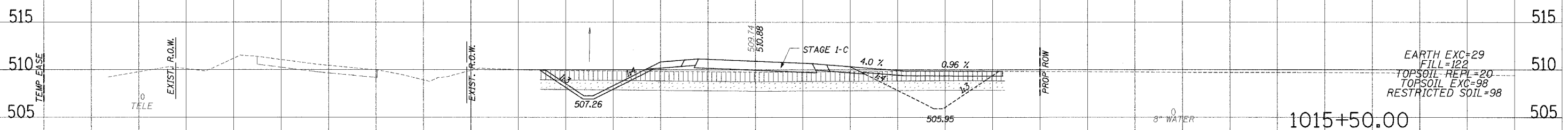


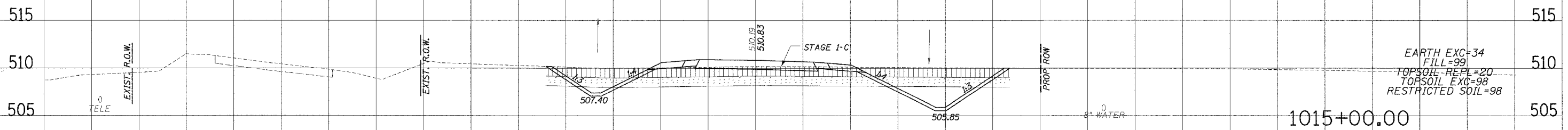
| F. A. RTE. | SECTION | COUNTY | TOTAL SHEETS | SHEET NO. |
|---------------------|-------------|----------|------------------|-----------|
| 328 | 5R, Y, RS-1 | CLAY | 376 | 126 |
| STA. | | TO STA. | | |
| FED. ROAD DIST. NO. | | ILLINOIS | FED. AID PROJECT | |

CONTRACT No 94367

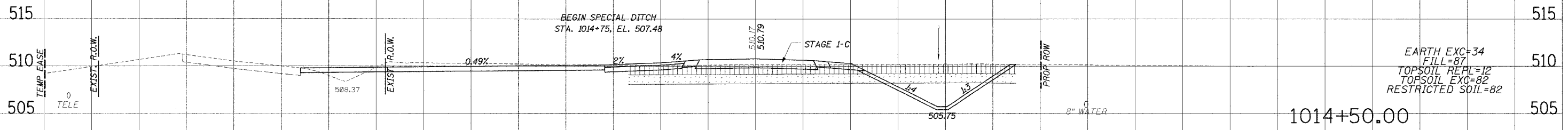
- LEGEND**
-  TOPSOIL EXCAVATION
 -  REMOVAL & DISPOSAL OF RESTRICTED SOIL (SEE EMBANKMENT SPL PROVISION)
 -  PAVEMENT REMOVAL
 -  PAVEMENT TO BE BROKEN & LEFT IN PLACE



EARTH EXC=29
 FILL=122
 TOPSOIL REPL=20
 TOPSOIL EXC=98
 RESTRICTED SOIL=98



EARTH EXC=34
 FILL=99
 TOPSOIL REPL=20
 TOPSOIL EXC=98
 RESTRICTED SOIL=98



BEGIN SPECIAL DITCH
 STA. 1014+75, EL. 507.48

EARTH EXC=34
 FILL=87
 TOPSOIL REPL=12
 TOPSOIL EXC=82
 RESTRICTED SOIL=82

PLOTTED
 NOTE BOOK
 AREAS CHECKED
 NO.

PLOTTED
 NOTE BOOK
 AREAS CHECKED
 NO.