





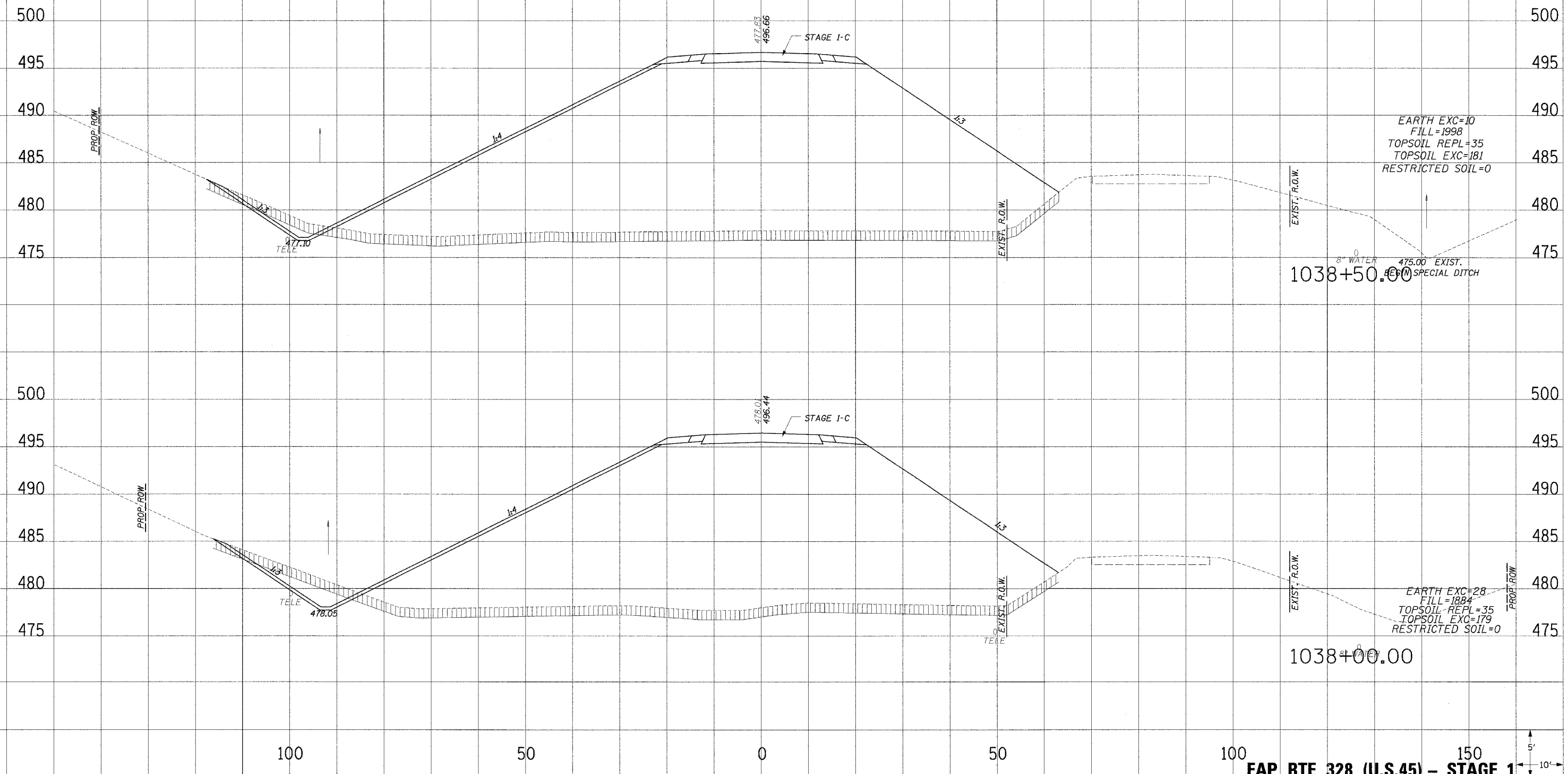
P.A. SHE.	SECTION	COUNTY	TOTAL SHEETS	SHEET NO.
328	SR, Y, RS-1	CLAY	376	144
STA.		TO STA.		
FED. ROAD DIST. NO.		SHEETS		FED. AID PROJECT
CONTRACT No 94367				

LEGEND

-  TOPSOIL EXCAVATION
-  REMOVAL & DISPOSAL OF RESTRICTED SOIL (SEE EMBANKMENT SPL PROVISION)
-  PAVEMENT REMOVAL
-  PAVEMENT TO BE BROKEN & LEFT IN PLACE

PLOTTED: _____
 NOTE BOOK: _____
 AREAS CHECKED: _____
 NO.: _____

PLOTTED: _____
 NOTE BOOK: _____
 AREAS CHECKED: _____
 NO.: _____



EARTH EXC=10
 FILL=1998
 TOPSOIL REPL=35
 TOPSOIL EXC=181
 RESTRICTED SOIL=0

8" WATER
 475.00 EXIST.
 1038+50.00
 SPECIAL DITCH

EARTH EXC=28
 FILL=1884
 TOPSOIL-REPL=35
 TOPSOIL EXC=179
 RESTRICTED SOIL=0

1038+00.00

FAP RTE 328 (U.S.45) - STAGE 1

12/12/2004 12:10:28 PM