





F. & A. RITE.	SECTION	COUNTY	TOTAL SHEETS	SHEET NO.
328	5R, Y, RS-1	CLAY	376	145
STA.		TO STA.		
FED. ROAD DIST. NO.	ALIGN.	FED. AID PROJECT		

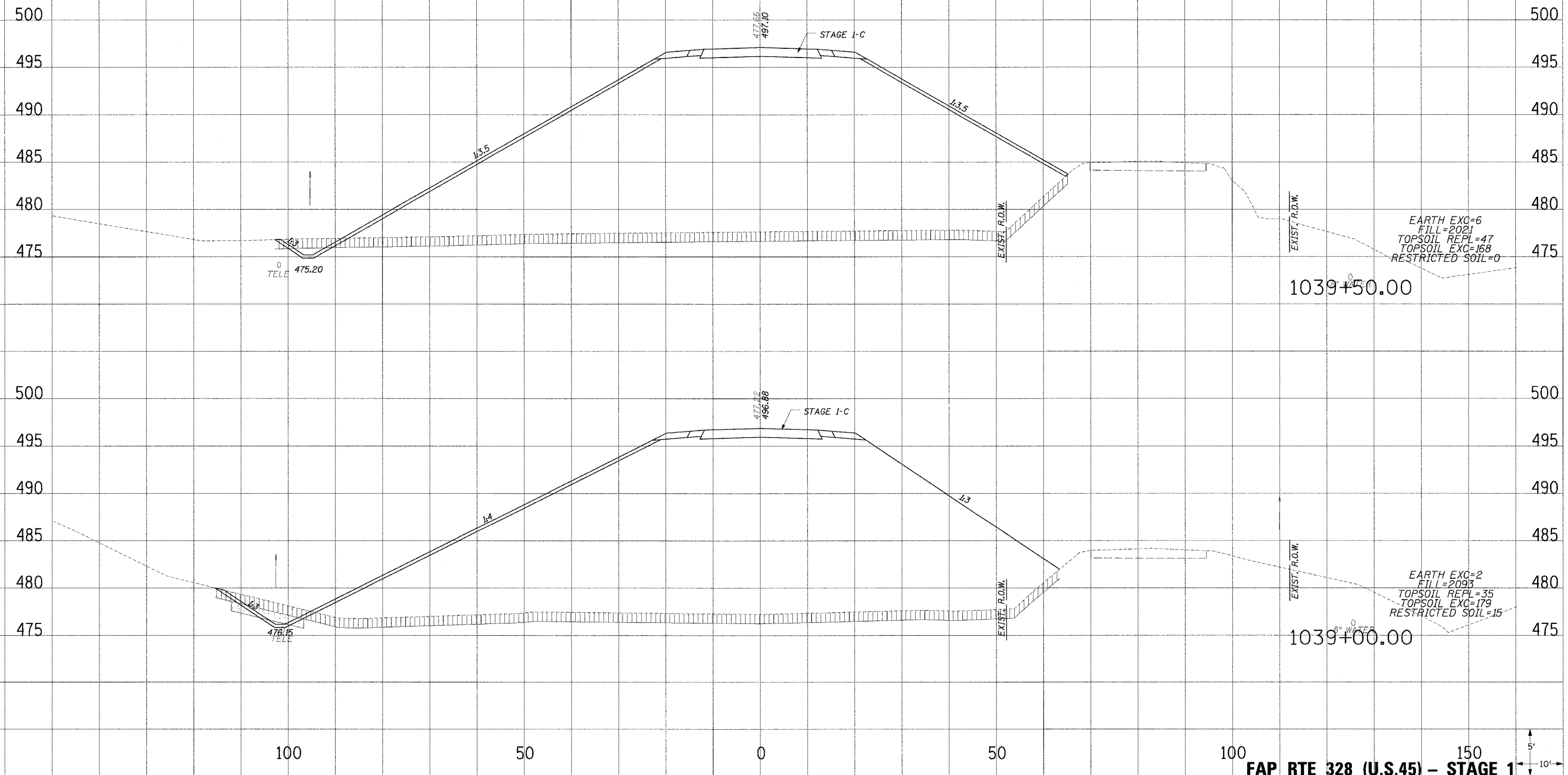
CONTRACT No 94367

LEGEND

-  TOPSOIL EXCAVATION
-  REMOVAL & DISPOSAL OF RESTRICTED SOIL (SEE EMBANKMENT SPL PROVISION)
-  PAVEMENT REMOVAL
-  PAVEMENT TO BE BROKEN & LEFT IN PLACE

PLOTTED FROM TEMPLATE
 NO. AREAS CHECKED

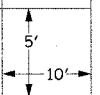
PLOTTED FROM TEMPLATE
 NO. AREAS CHECKED



EARTH EXC=6
 FILL=2021
 TOPSOIL REPL=47
 TOPSOIL EXC=168
 RESTRICTED SOIL=0

EARTH EXC=2
 FILL=2093
 TOPSOIL REPL=35
 TOPSOIL EXC=179
 RESTRICTED SOIL=15

FAP RTE 328 (U.S.45) - STAGE 1



...05/11/2004 12:00 PM