





F. & S. NO.	SECTION	COUNTY	TOTAL SHEETS	SHEET NO.
328	5R, Y, RS-1	CLAY	376	150
STA.		TO STA.		
FED. ROAD DIST. NO.		MILEAGE		FED. AID PROJECT
CONTRACT No 94367				

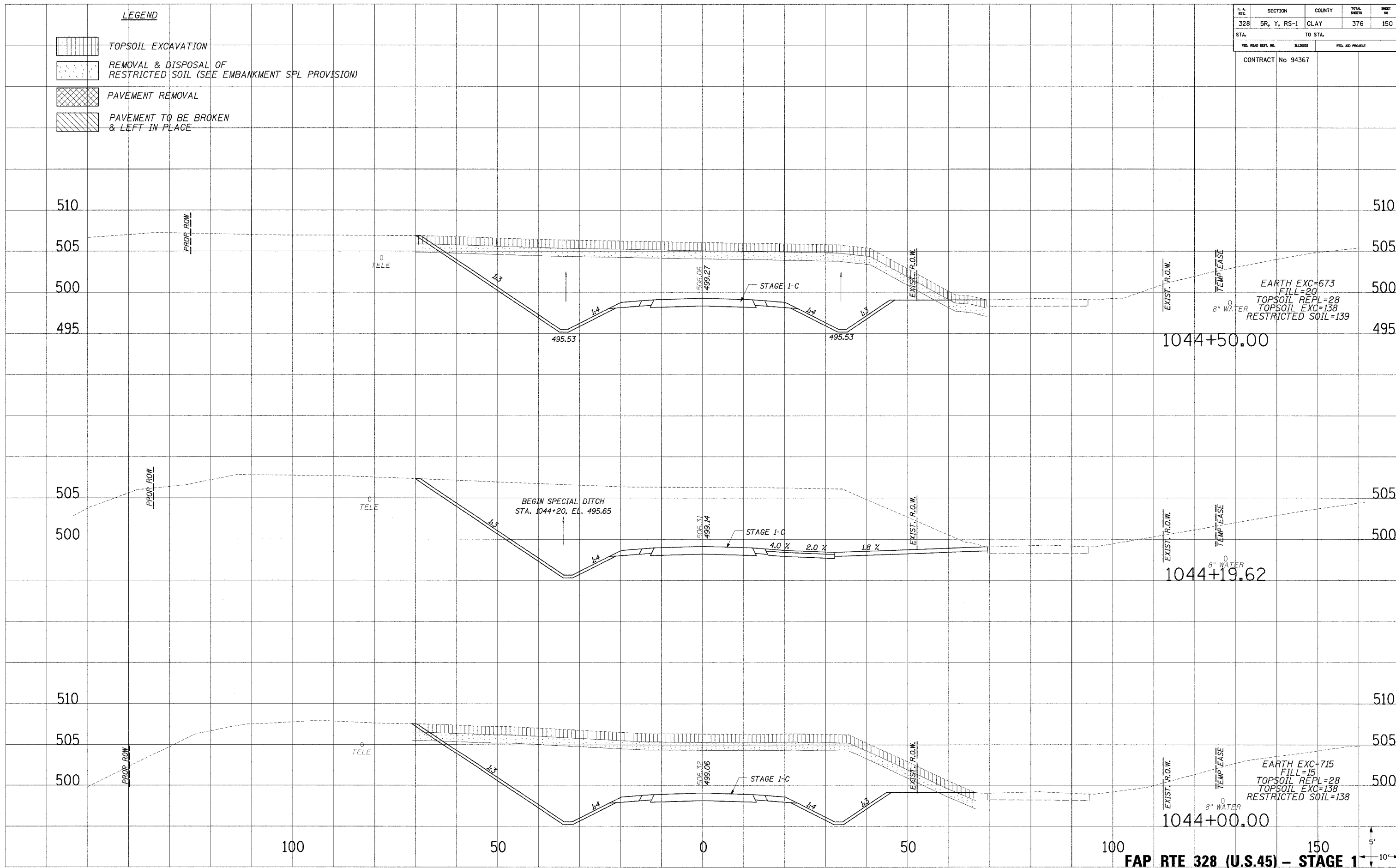
LEGEND

-  TOPSOIL EXCAVATION
-  REMOVAL & DISPOSAL OF RESTRICTED SOIL (SEE EMBANKMENT SPL PROVISION)
-  PAVEMENT REMOVAL
-  PAVEMENT TO BE BROKEN & LEFT IN PLACE

PLOTTED
 REPAIRED
 NOTE BOOK
 NO.

PLOTTED
 REPAIRED
 NOTE BOOK
 NO.

PLOTTED
 REPAIRED
 NOTE BOOK
 NO.



EARTH EXC=673
 FILL=20
 TOPSOIL REPL=28
 TOPSOIL EXC=138
 RESTRICTED SOIL=139

EARTH EXC=715
 FILL=15
 TOPSOIL REPL=28
 TOPSOIL EXC=138
 RESTRICTED SOIL=138

EARTH EXC=715
 FILL=15
 TOPSOIL REPL=28
 TOPSOIL EXC=138
 RESTRICTED SOIL=138

FAP RTE 328 (U.S.45) - STAGE 1



12/12/2004 12:20:24 PM