

F.A. NO.	SECTION	COUNTY	TOTAL SHEETS	SHEET NO.
328	5R, Y, RS-1	CLAY	376	185
STA.		TO STA.		
FED. ROAD DIST. NO.		BLISS	FED. AID PROJECT	


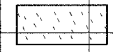
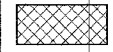
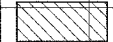
CONTRACT No 94367

EARTH EXC=32
 FILL=33
 TOPSOIL REPL=12
 TOPSOIL EXC=77
 RESTRICTED SOIL=77

EARTH EXC=40
 FILL=11
 TOPSOIL REPL=12
 TOPSOIL EXC=80
 RESTRICTED SOIL=79

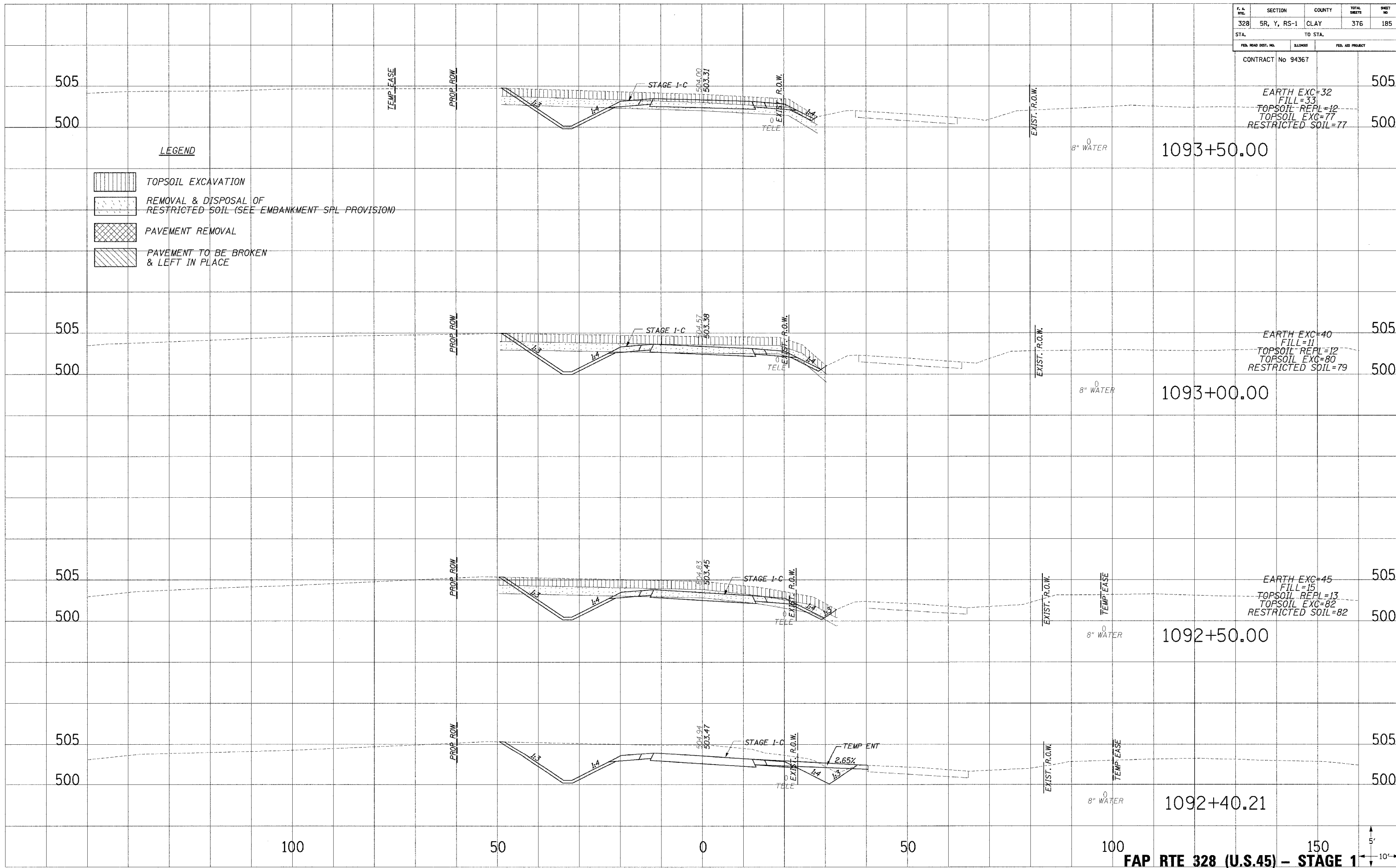
EARTH EXC=45
 FILL=15
 TOPSOIL REPL=13
 TOPSOIL EXC=82
 RESTRICTED SOIL=82

LEGEND

-  TOPSOIL EXCAVATION
-  REMOVAL & DISPOSAL OF RESTRICTED SOIL (SEE EMBANKMENT SPL PROVISION)
-  PAVEMENT REMOVAL
-  PAVEMENT TO BE BROKEN & LEFT IN PLACE

PLOTTED
 DATE
 NOTE BOOK
 NO.
 AREAS CHECKED

PLOTTED
 DATE
 NOTE BOOK
 NO.
 AREAS CHECKED



FAP RTE 328 (U.S.45) - STAGE 1



WORKSHEET-18-001 12/12/2004 12:05:35 PM