





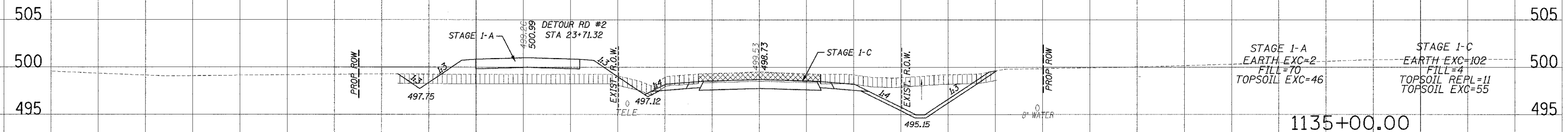
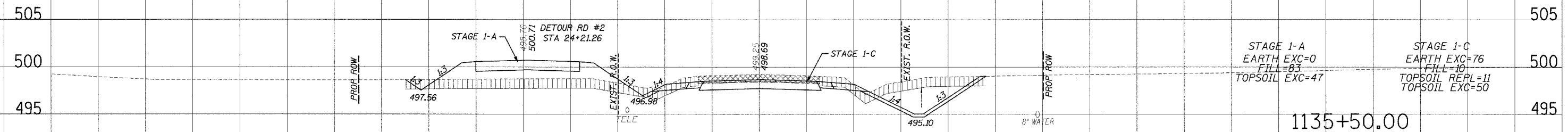
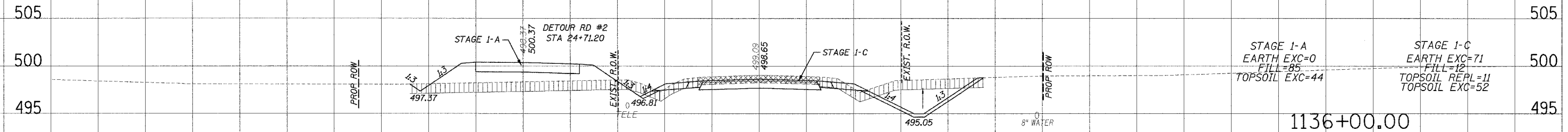
| F.A. NO. | SECTION | COUNTY | TOTAL SHEETS | SHEET NO. |
|---------------------|-------------|---------|------------------|-----------|
| 328 | 5R, Y, RS-1 | CLAY | 376 | 219 |
| STA. | | TO STA. | | |
| FED. ROAD DIST. NO. | | BLINDS | FED. AID PROJECT | |
| CONTRACT No 94367 | | | | |

LEGEND

-  TOPSOIL EXCAVATION
-  REMOVAL & DISPOSAL OF RESTRICTED SOIL (SEE EMBANKMENT SPL PROVISION)
-  PAVEMENT REMOVAL
-  PAVEMENT TO BE BROKEN & LEFT IN PLACE

PLOTTED FROM THE ORIGINAL DRAWING
 NO. 12/12/2004 5:03:05 PM

PLOTTED FROM THE ORIGINAL DRAWING
 NO. 12/12/2004 5:03:05 PM



100

50

0

50

100

150

FAP RTE 328 (U.S.45) - STAGE 1



PLOTTED FROM THE ORIGINAL DRAWING
 NO. 12/12/2004 5:03:05 PM