





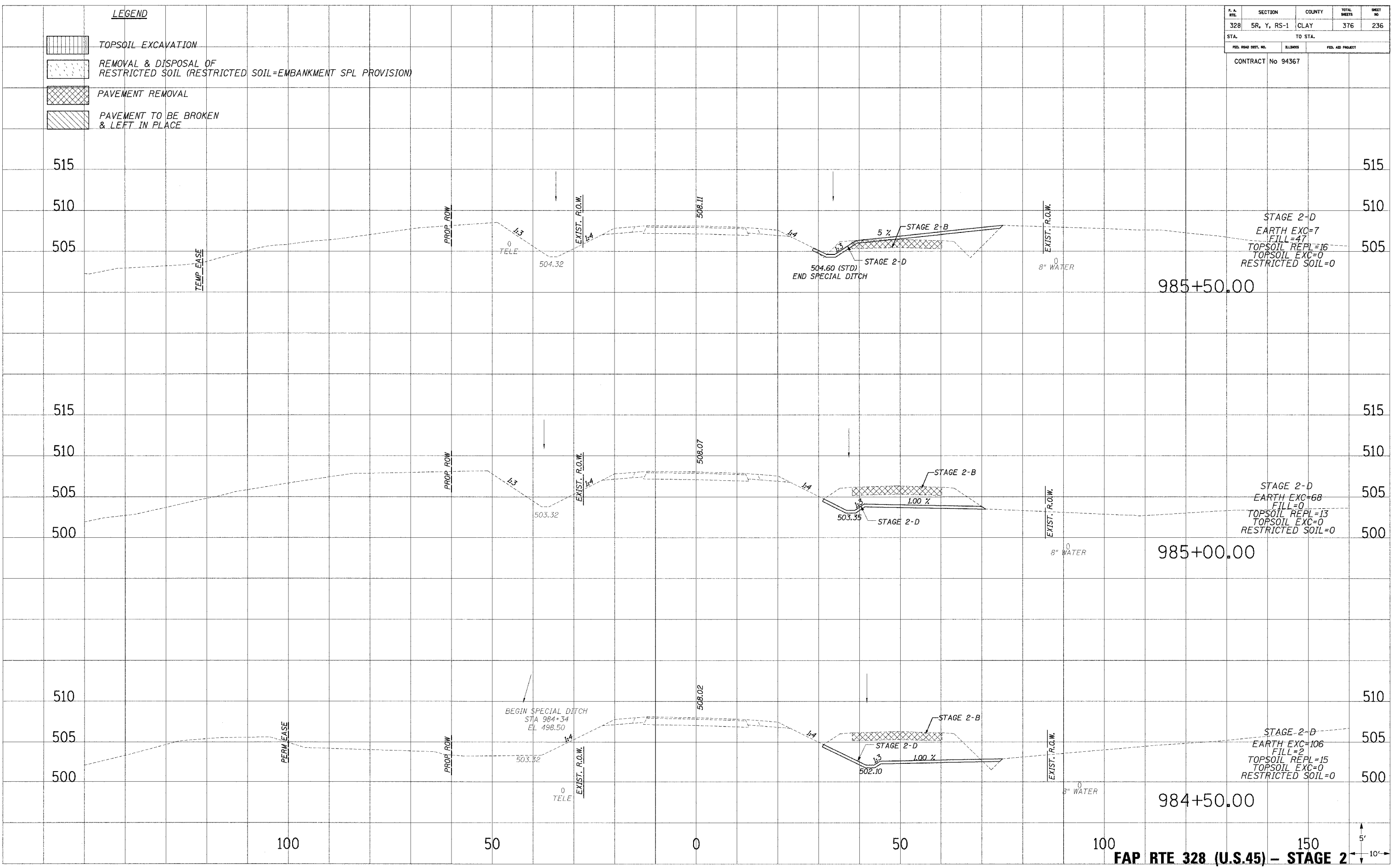
F. A. RTE.	SECTION	COUNTY	TOTAL SHEETS	SHEET NO.
328	5R, Y, RS-1	CLAY	376	236
STA.		TO STA.		
FED. ROAD DIST. NO.		MILES		FED. AID PROJECT

CONTRACT No 94367

- LEGEND**
-  TOPSOIL EXCAVATION
 -  REMOVAL & DISPOSAL OF RESTRICTED SOIL (RESTRICTED SOIL=EMBANKMENT SPL PROVISION)
 -  PAVEMENT REMOVAL
 -  PAVEMENT TO BE BROKEN & LEFT IN PLACE

PLOTTED FROM LATE TEMPLATE AREAS CHECKED
 NO.

PLOTTED FROM LATE TEMPLATE AREAS CHECKED
 NO.



STAGE 2-D
 EARTH EXC=7
 FILL=47
 TOPSOIL REPL=16
 TOPSOIL EXC=0
 RESTRICTED SOIL=0

STAGE 2-D
 EARTH EXC=68
 FILL=0
 TOPSOIL REPL=13
 TOPSOIL EXC=0
 RESTRICTED SOIL=0

STAGE 2-D
 EARTH EXC=106
 FILL=2
 TOPSOIL REPL=15
 TOPSOIL EXC=0
 RESTRICTED SOIL=0

FAP RTE 328 (U.S.45) - STAGE 2

12/13/2007 8:37:38 AM