



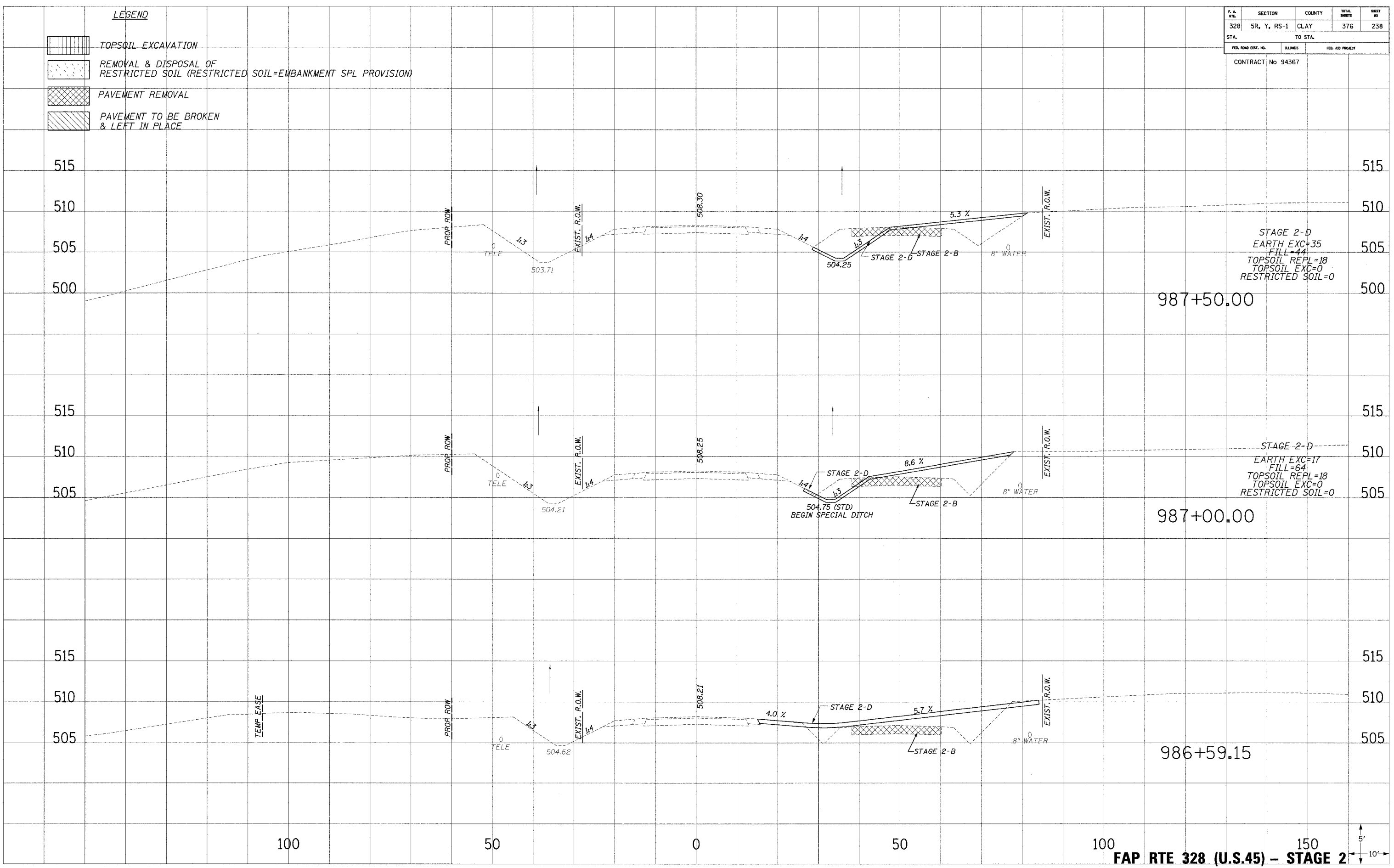


| F. A. SITE | SECTION | COUNTY | TOTAL SHEETS | SHEET NO |
|---------------------|-------------|------------------|--------------|----------|
| 328 | 5R, Y, RS-1 | CLAY | 376 | 238 |
| STA. | | TO STA. | | |
| FED. ROAD DIST. NO. | ALIGN | FED. AID PROJECT | | |
| CONTRACT No 94367 | | | | |

- LEGEND**
-  TOPSOIL EXCAVATION
 -  REMOVAL & DISPOSAL OF RESTRICTED SOIL (RESTRICTED SOIL=EMBANKMENT SPL PROVISION)
 -  PAVEMENT REMOVAL
 -  PAVEMENT TO BE BROKEN & LEFT IN PLACE

PLOTTED TEMPLATE AREAS CHECKED
 NOTE BOOK NO.

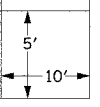
PLOTTED TEMPLATE AREAS CHECKED
 NOTE BOOK NO.



STAGE 2-D
 EARTH EXC=35
 FILL=44
 TOPSOIL REPL=18
 TOPSOIL EXC=0
 RESTRICTED SOIL=0

STAGE 2-D
 EARTH EXC=17
 FILL=64
 TOPSOIL REPL=18
 TOPSOIL EXC=0
 RESTRICTED SOIL=0

FAP RTE 328 (U.S.45) - STAGE 2



12/13/2004 8:37:18 AM