





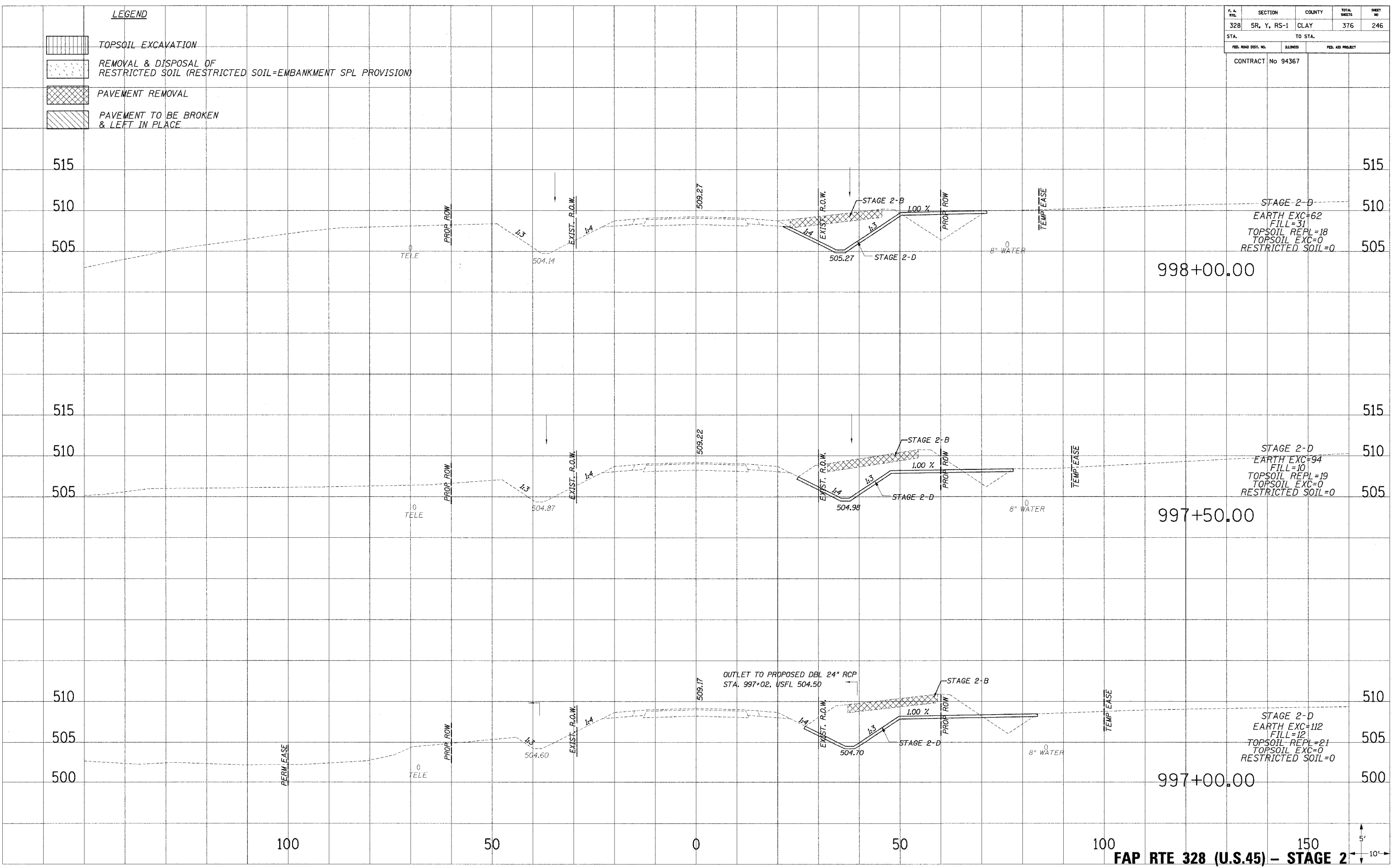
F. A. Rte.	SECTION	COUNTY	TOTAL SHEETS	SHEET NO.
328	5R, Y, RS-1	CLAY	376	246
STA.		TO STA.		
FED. ROAD DIST. NO.		SHEET NO.		FED. AID PROJECT

CONTRACT No 94367

- LEGEND**
-  TOPSOIL EXCAVATION
 -  REMOVAL & DISPOSAL OF RESTRICTED SOIL (RESTRICTED SOIL=EMBANKMENT SPL PROVISION)
 -  PAVEMENT REMOVAL
 -  PAVEMENT TO BE BROKEN & LEFT IN PLACE

PLOTTED
 DATE
 BY
 AREAS CHECKED

PLOTTED
 DATE
 BY
 AREAS CHECKED



STAGE 2-D
 EARTH EXC=62
 FILL=31
 TOPSOIL REPL=18
 TOPSOIL EXC=0
 RESTRICTED SOIL=0

STAGE 2-D
 EARTH EXC=94
 FILL=10
 TOPSOIL REPL=19
 TOPSOIL EXC=0
 RESTRICTED SOIL=0

STAGE 2-D
 EARTH EXC=112
 FILL=12
 TOPSOIL REPL=21
 TOPSOIL EXC=0
 RESTRICTED SOIL=0

FAP RTE 328 (U.S.45) - STAGE 2

12/17/04 10:15 AM