



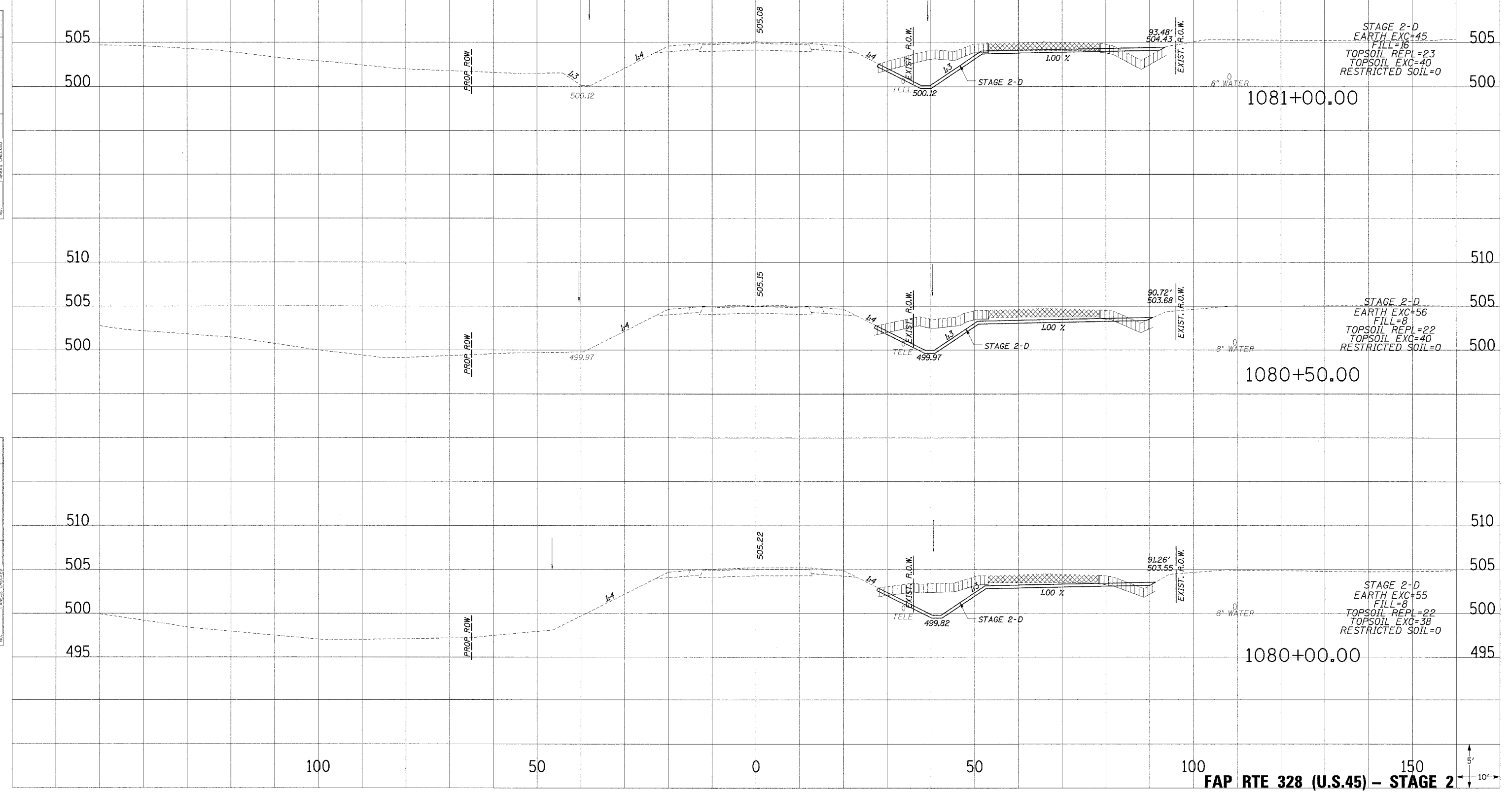


P. A. SHEET	SECTION	COUNTY	TOTAL SHEETS	SHEET NO.
328	5R, Y, RS-1	CLAY	376	309
STA.		TO STA.		
FED. ROAD DIST. NO.		ILLINOIS		FED. AID PROJECT

CONTRACT No 94367

- LEGEND**
-  TOPSOIL EXCAVATION
  -  REMOVAL & DISPOSAL OF RESTRICTED SOIL (RESTRICTED SOIL=EMBANKMENT SPL PROVISION)
  -  PAVEMENT REMOVAL
  -  PAVEMENT TO BE BROKEN & LEFT IN PLACE



STAGE 2-D  
EARTH EXC=45  
FILL=16  
TOPSOIL REPL=23  
TOPSOIL EXC=40  
RESTRICTED SOIL=0

STAGE 2-D  
EARTH EXC=56  
FILL=8  
TOPSOIL REPL=22  
TOPSOIL EXC=40  
RESTRICTED SOIL=0

STAGE 2-D  
EARTH EXC=55  
FILL=8  
TOPSOIL REPL=22  
TOPSOIL EXC=38  
RESTRICTED SOIL=0

FAP RTE 328 (U.S.45) - STAGE 2

PLOTTED TEMPLATE AREAS CHECKED

PLOTTED TEMPLATE AREAS CHECKED

12/13/2004 08:17:38 AM