





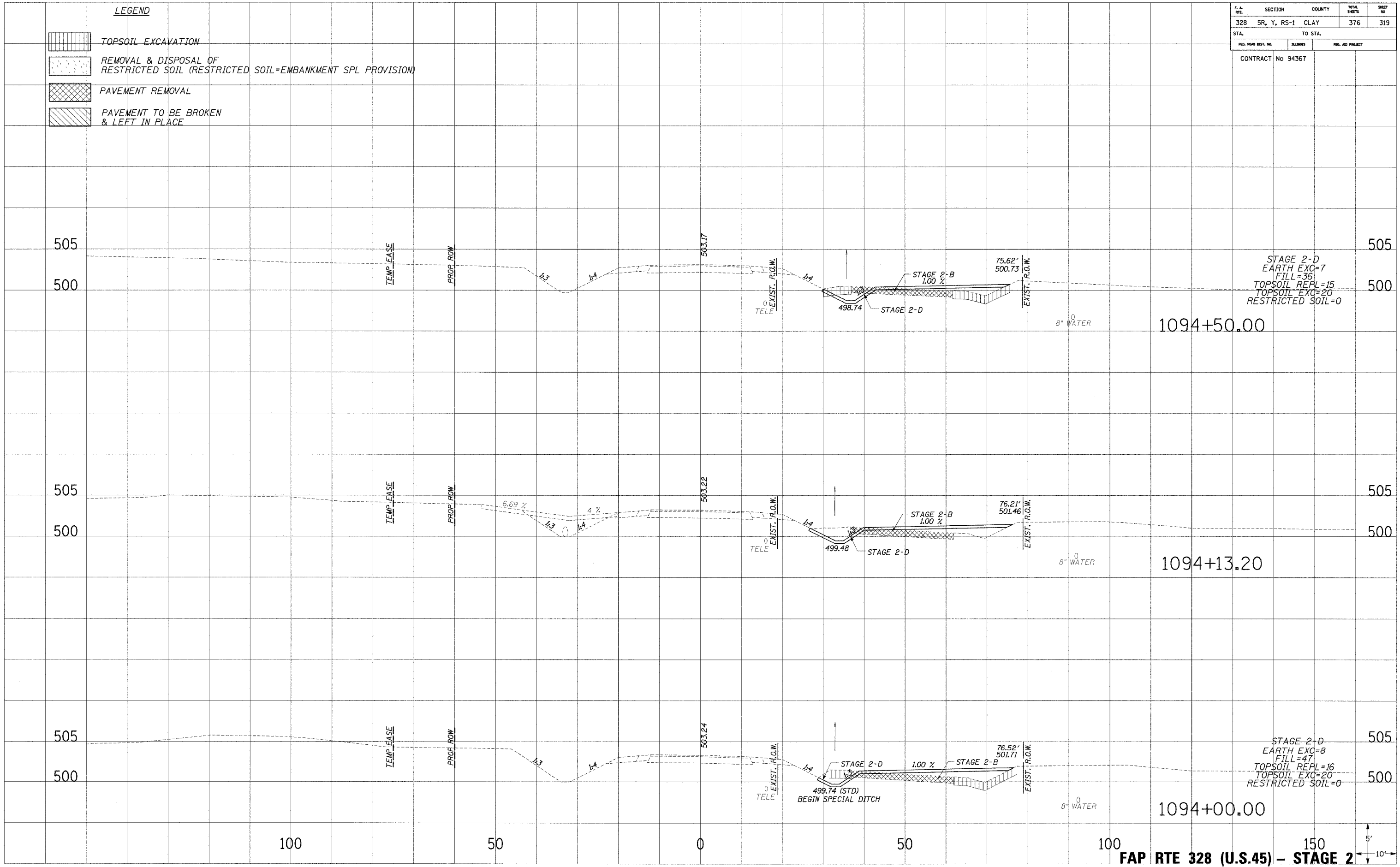
| F.A. SEC.           | SECTION     | COUNTY  | TOTAL SHEETS | SHEET NO.        |
|---------------------|-------------|---------|--------------|------------------|
| 328                 | 5R, Y, RS-1 | CLAY    | 376          | 319              |
| STA.                |             | TO STA. |              |                  |
| FED. ROAD DIST. NO. |             | MILEAGE |              | FED. AID PROJECT |

CONTRACT No 94367

- LEGEND**
-  TOPSOIL EXCAVATION
  -  REMOVAL & DISPOSAL OF RESTRICTED SOIL (RESTRICTED SOIL=EMBANKMENT SPL PROVISION)
  -  PAVEMENT REMOVAL
  -  PAVEMENT TO BE BROKEN & LEFT IN PLACE

PLOTTED TEMPLATE AREAS CHECKED  
 NOTE BOOK NO.

PLOTTED TEMPLATE AREAS CHECKED  
 NOTE BOOK NO.



STAGE 2-D  
 EARTH EXC=7  
 FILL=36  
 TOPSOIL REPL=15  
 TOPSOIL EXC=20  
 RESTRICTED SOIL=0

STAGE 2-D  
 EARTH EXC=8  
 FILL=47  
 TOPSOIL REPL=16  
 TOPSOIL EXC=20  
 RESTRICTED SOIL=0

FAP RTE 328 (U.S.45) - STAGE 2

12/12/2004 8:17:44 AM