





F. A. DIST.	SECTION	COUNTY	TOTAL SHEETS	SHEET NO.
32B	SR, Y, RS-1	CLAY	376	327
STA.		TO STA.		
FED. ROAD DIST. NO.		ILLINOIS	FED. AID PROJECT	

CONTRACT No 94367

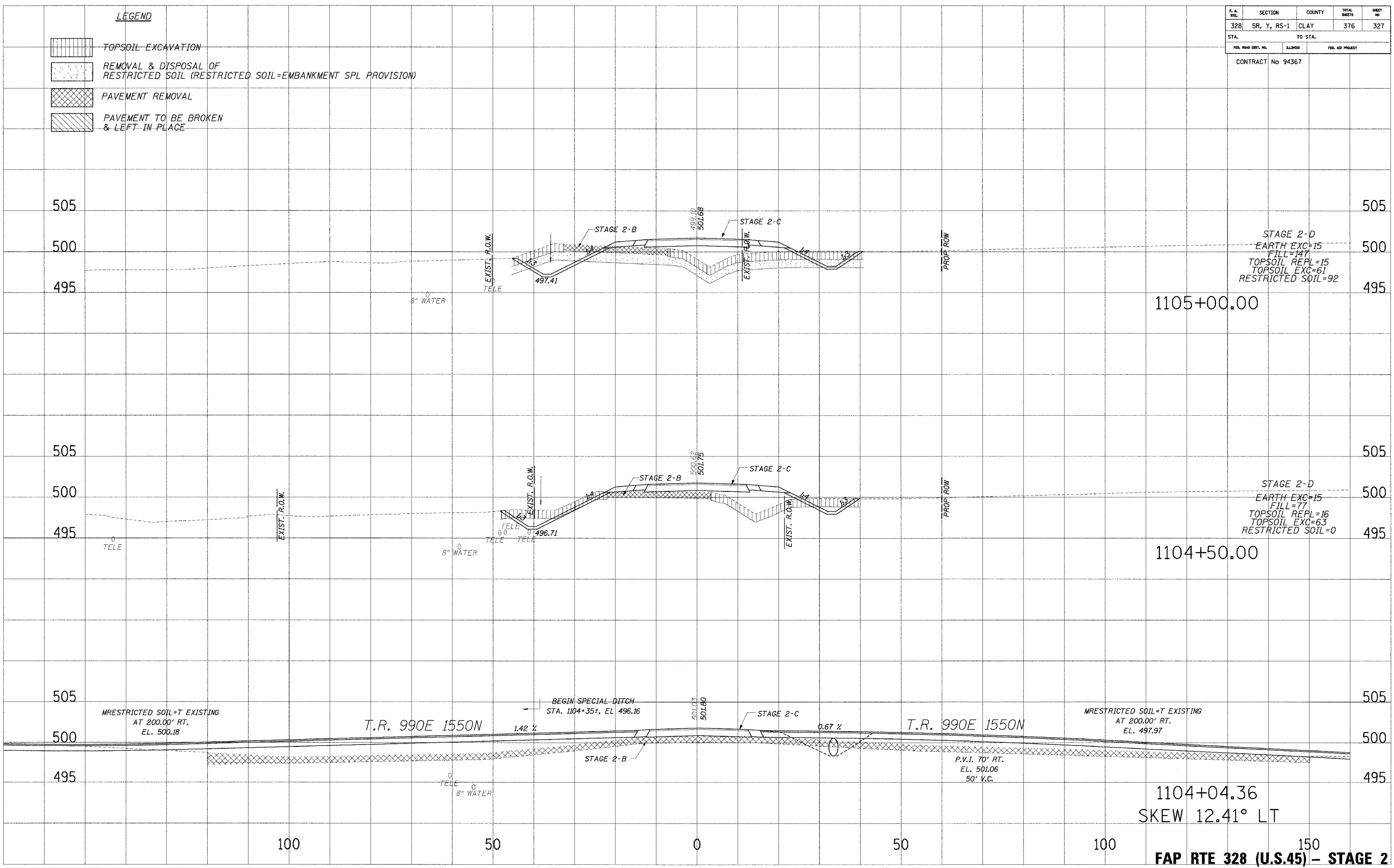
LEGEND

-  TOPSOIL EXCAVATION
-  REMOVAL & DISPOSAL OF RESTRICTED SOIL (RESTRICTED SOIL-EMBANKMENT SPL PROVISION)
-  PAVEMENT REMOVAL
-  PAVEMENT TO BE BROKEN & LEFT IN PLACE

PLOTTED
 TEMPLATE
 NOTE BOOK
 AREAS CHECKED
 NO.

PLOTTED
 TEMPLATE
 NOTE BOOK
 AREAS CHECKED
 NO.

PLOTTED
 TEMPLATE
 NOTE BOOK
 AREAS CHECKED
 NO.



STAGE 2-D
 EARTH EXC=15
 FILL=147
 TOPSOIL REPL=15
 TOPSOIL EXC=61
 RESTRICTED SOIL=92

STAGE 2-D
 EARTH EXC=15
 FILL=77
 TOPSOIL REPL=16
 TOPSOIL EXC=63
 RESTRICTED SOIL=0

MRESTRICTED SOIL=T EXISTING
 AT 200.00' RT.
 EL. 500.18

T.R. 990E 1550N

BEGIN SPECIAL DITCH
 STA. 1104+35±, EL. 496.16

T.R. 990E 1550N

MRESTRICTED SOIL=T EXISTING
 AT 200.00' RT.
 EL. 497.97

P.V.I. 70' RT.
 EL. 501.06
 50' V.C.

1104+04.36
 SKEW 12.41° LT

100 50 0 50 100 150
FAP RTE 328 (U.S.45) - STAGE 2