





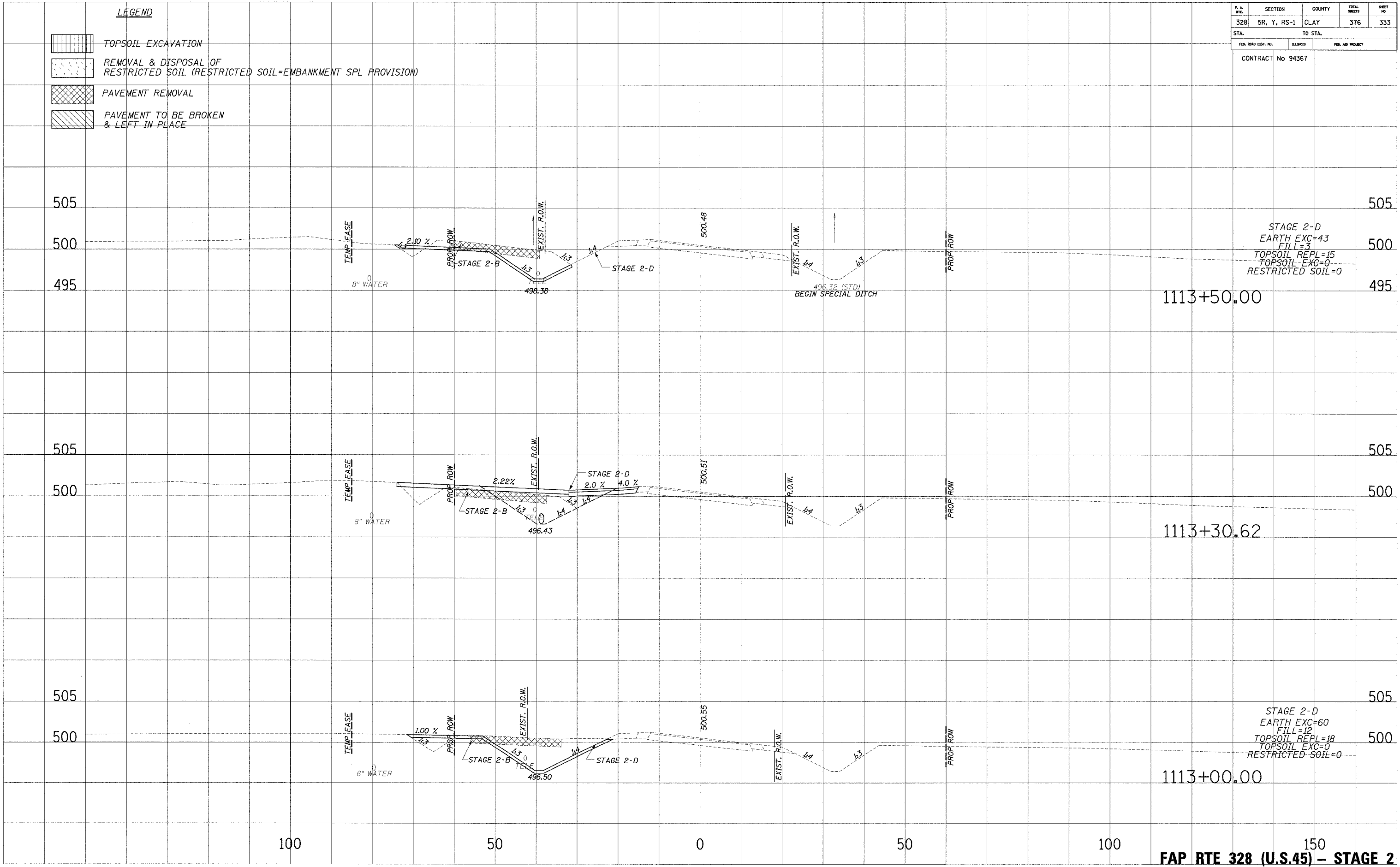
F.A. DIST.	SECTION	COUNTY	TOTAL SHEETS	SHEET NO.
328	5R, Y, RS-1	CLAY	376	333
STA. TO STA.				
FED. ROAD DIST. NO.		BLK/MS	FED. AID PROJECT	

CONTRACT No 94367

- LEGEND**
-  TOPSOIL EXCAVATION
 -  REMOVAL & DISPOSAL OF RESTRICTED SOIL (RESTRICTED SOIL=EMBANKMENT SPL PROVISION)
 -  PAVEMENT REMOVAL
 -  PAVEMENT TO BE BROKEN & LEFT IN PLACE

PLOTTED
 NOTE BOOK
 TEMPLATE
 AREAS CHECKED

PLOTTED
 NOTE BOOK
 TEMPLATE
 AREAS CHECKED



STAGE 2-D
 EARTH EXC=43
 FILL=3
 TOPSOIL REPL=15
 TOPSOIL EXC=0
 RESTRICTED SOIL=0

STAGE 2-D
 EARTH EXC=60
 FILL=12
 TOPSOIL REPL=18
 TOPSOIL EXC=0
 RESTRICTED SOIL=0

STAGE 2-D
 EARTH EXC=60
 FILL=12
 TOPSOIL REPL=18
 TOPSOIL EXC=0
 RESTRICTED SOIL=0

...:\GIS\stage-1a.dwg 12/12/2004 8:48:43 AM