



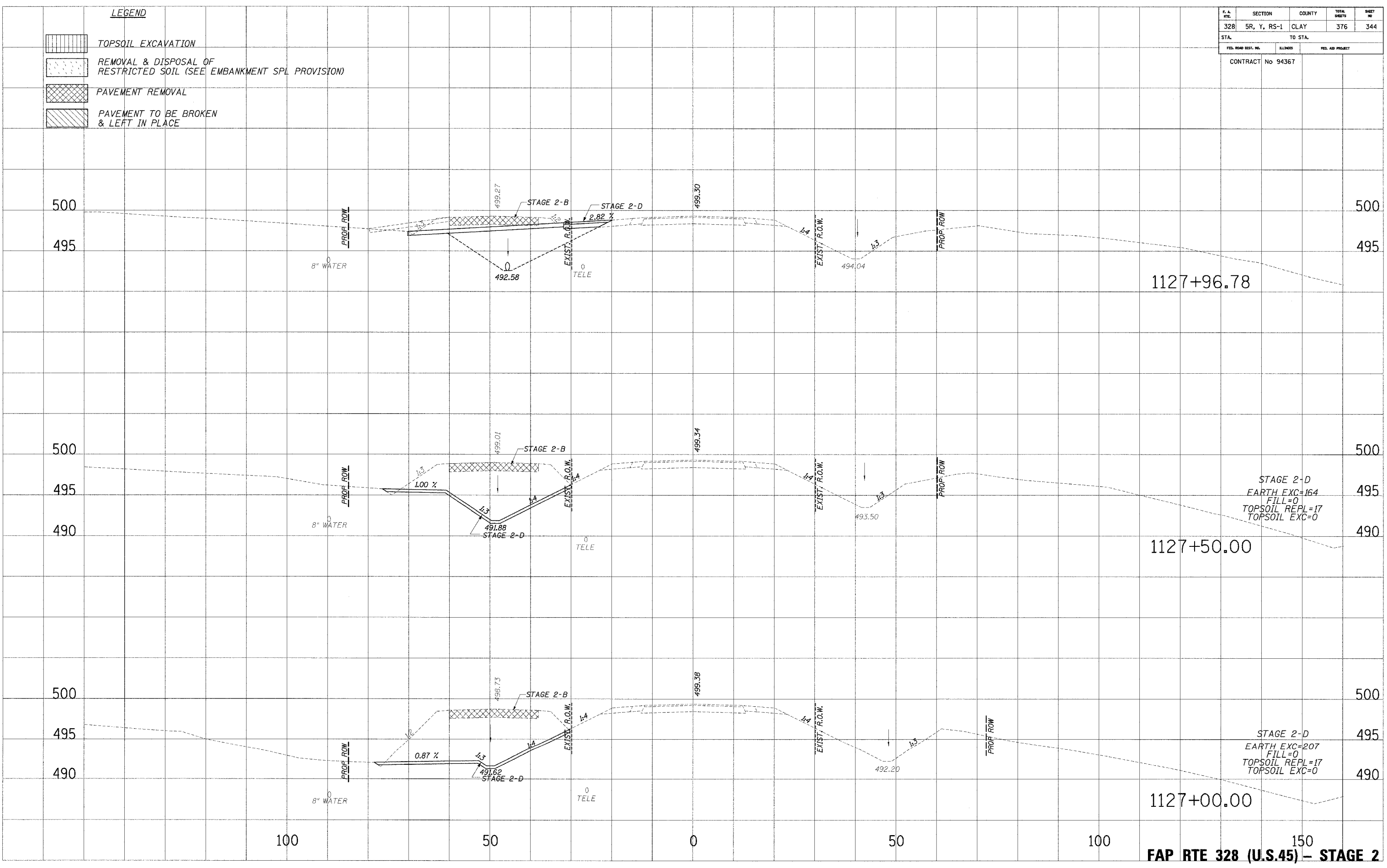


F.A. NO.	SECTION	COUNTY	TOTAL SHEETS	SHEET NO.
328	5R, Y, RS-1	CLAY	376	344
STA. TO STA.		FED. AID PROJECT		
FED. ROAD DIST. NO.		CONTRACT No 94367		

- LEGEND**
-  TOPSOIL EXCAVATION
 -  REMOVAL & DISPOSAL OF RESTRICTED SOIL (SEE EMBANKMENT SPL PROVISION)
 -  PAVEMENT REMOVAL
 -  PAVEMENT TO BE BROKEN & LEFT IN PLACE

PLOTTED
 NOTE BOOK
 TEMPLATE
 AREAS CHECKED
 NO.

PLOTTED
 NOTE BOOK
 TEMPLATE
 AREAS CHECKED
 NO.



STAGE 2-D
 EARTH EXC=164
 FILL=0
 TOPSOIL REPL=17
 TOPSOIL EXC=0

STAGE 2-D
 EARTH EXC=207
 FILL=0
 TOPSOIL REPL=17
 TOPSOIL EXC=0

FAP RTE 328 (U.S.45) - STAGE 2

12/15/2014 2:30:48 PM