


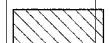
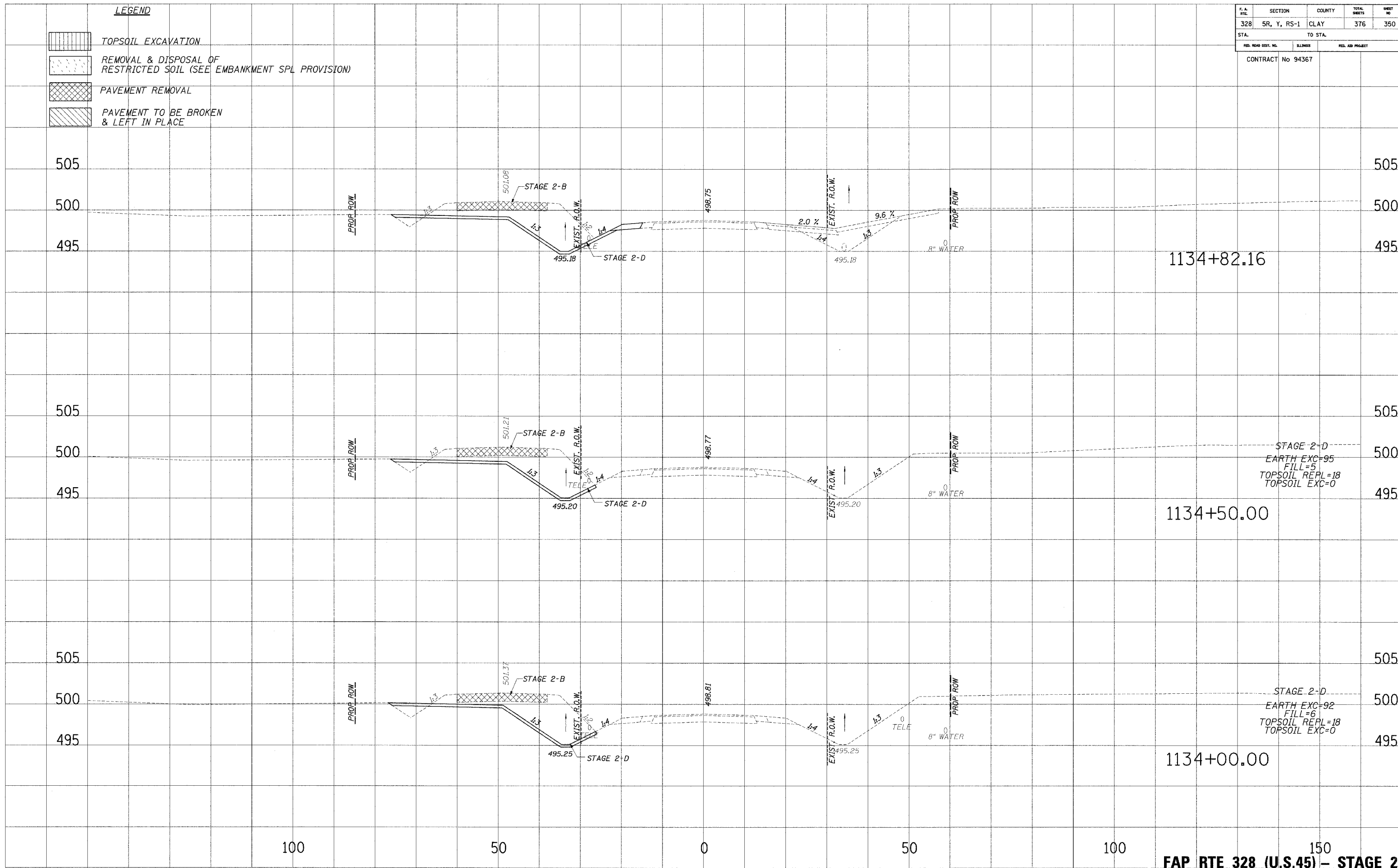


F.A. NO.	SECTION	COUNTY	TOTAL SHEETS	SHEET NO.
328	5R, Y, RS-1	CLAY	376	350
STA.		TO STA.		
FED. ROAD DIST. NO.		BLINDS	FED. AID PROJECT	
CONTRACT No 94367				

- LEGEND**
-  TOPSOIL EXCAVATION
 -  REMOVAL & DISPOSAL OF RESTRICTED SOIL (SEE EMBANKMENT SPL PROVISION)
 -  PAVEMENT REMOVAL
 -  PAVEMENT TO BE BROKEN & LEFT IN PLACE

PLOTTED FROM: _____
 NOTE BOOK: _____
 REVISIONS: _____
 AREAS CHECKED: _____
 NO.: _____

PLOTTED FROM: _____
 NOTE BOOK: _____
 REVISIONS: _____
 AREAS CHECKED: _____
 NO.: _____



1134+82.16

1134+50.00

1134+00.00

STAGE 2-D
 EARTH EXC=95
 FILL=5
 TOPSOIL REPL=18
 TOPSOIL EXC=0

STAGE 2-D
 EARTH EXC=92
 FILL=6
 TOPSOIL REPL=18
 TOPSOIL EXC=0

150
FAP RTE 328 (U.S.45) - STAGE 2

12/15/2004 2:38:18 PM