





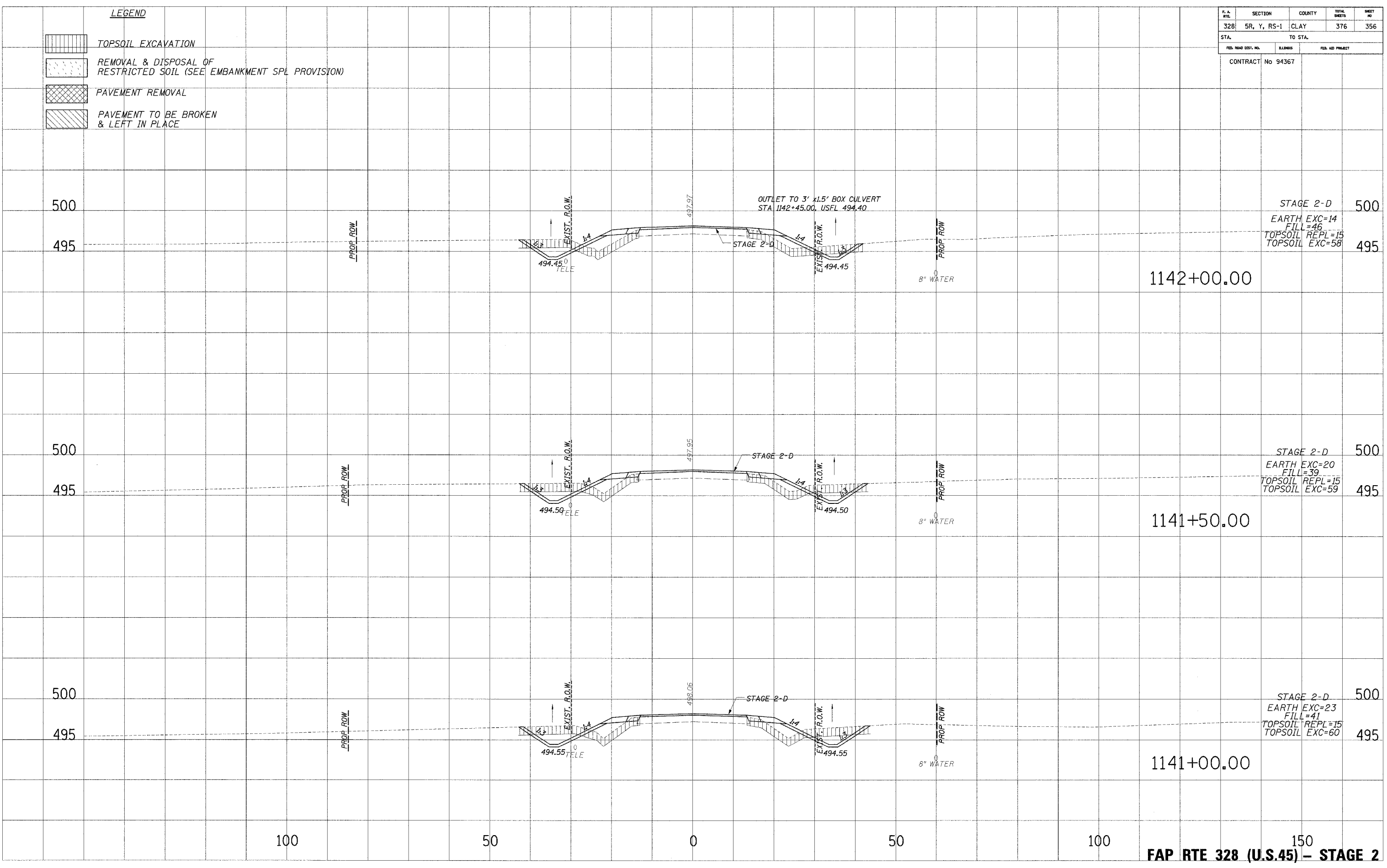
F. A. DIST.	SECTION	COUNTY	TOTAL SHEETS	SHEET NO.
328	5R, Y, RS-1	CLAY	376	356
STA.		TO STA.		
FED. ROAD DIST. NO.		ILLINOIS	FED. AID PROJECT	
CONTRACT No 94367				

- LEGEND**
-  TOPSOIL EXCAVATION
  -  REMOVAL & DISPOSAL OF RESTRICTED SOIL (SEE EMBANKMENT SPL PROVISION)
  -  PAVEMENT REMOVAL
  -  PAVEMENT TO BE BROKEN & LEFT IN PLACE

PLOTTED: \_\_\_\_\_  
 REVISION: \_\_\_\_\_  
 NOTE BOOK: \_\_\_\_\_  
 AREAS CHECKED: \_\_\_\_\_

PLOTTED: \_\_\_\_\_  
 REVISION: \_\_\_\_\_  
 NOTE BOOK: \_\_\_\_\_  
 AREAS CHECKED: \_\_\_\_\_

PLOTTED: \_\_\_\_\_  
 REVISION: \_\_\_\_\_  
 NOTE BOOK: \_\_\_\_\_  
 AREAS CHECKED: \_\_\_\_\_



STAGE 2-D 500  
 EARTH EXC=14  
 FILL=46  
 TOPSOIL REPL=15  
 TOPSOIL EXC=58  
 495

STAGE 2-D 500  
 EARTH EXC=20  
 FILL=39  
 TOPSOIL REPL=15  
 TOPSOIL EXC=59  
 495

STAGE 2-D 500  
 EARTH EXC=23  
 FILL=41  
 TOPSOIL REPL=15  
 TOPSOIL EXC=60  
 495

1141+00.00 to 1142+00.00 - 2.36:51 PK