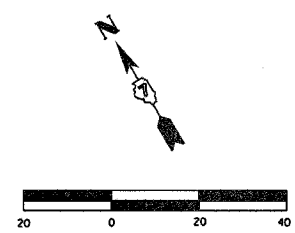
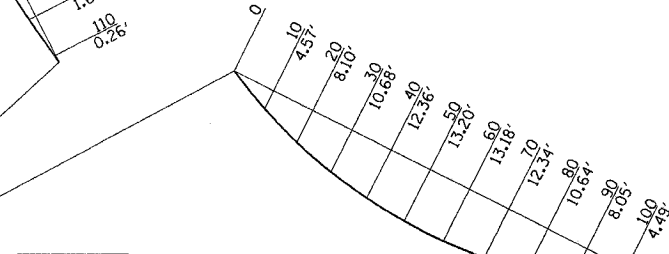
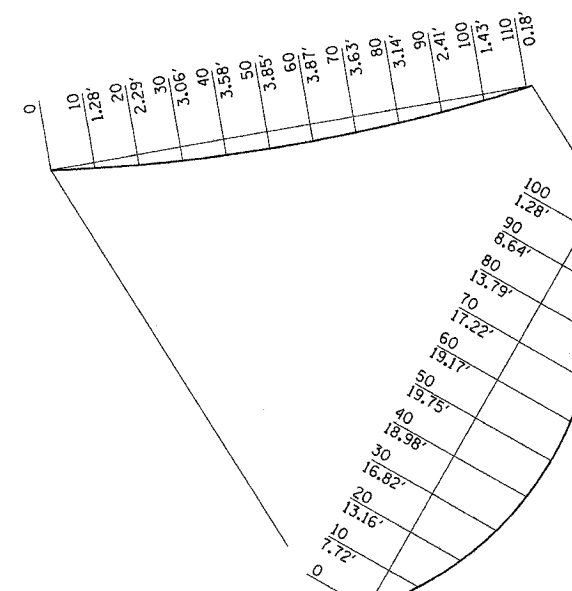
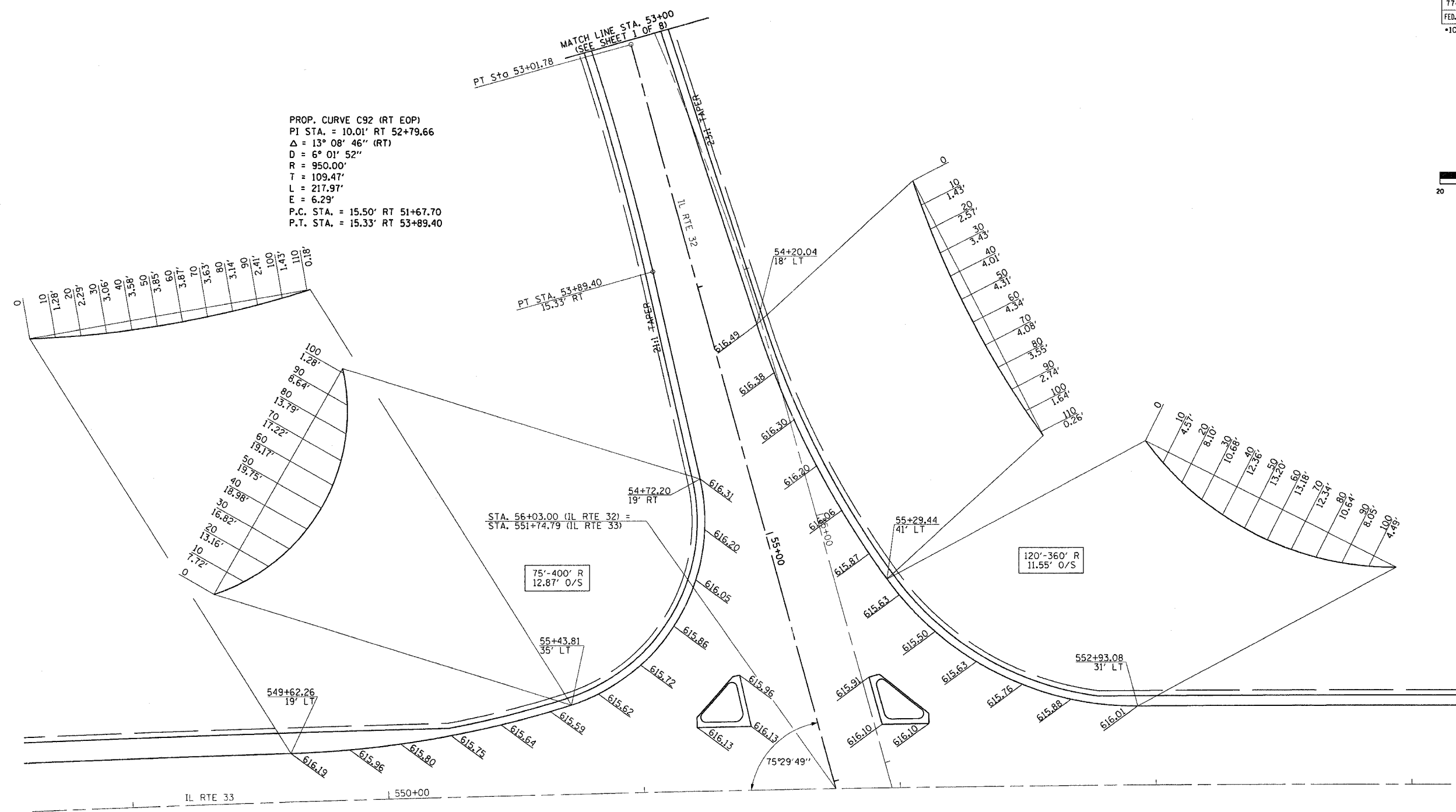


F.A.P. RTE.	SECTION	COUNTY	TOTAL SHEETS	SHEET NO.
774	.	EFFINGHAM	344	95
FED. ROAD DIST. NO. 7 ILLINOIS FED. AID PROJECT				
*107WRS-1, 107BY, 107BY-1 & 107B-2				
CONTRACT NO. 94827				



PROP. CURVE C92 (RT EOP)
 PI STA. = 10.01' RT 52+79.66
 $\Delta = 13^\circ 08' 46''$ (RT)
 $D = 6^\circ 01' 52''$
 $R = 950.00'$
 $T = 109.47'$
 $L = 217.97'$
 $E = 6.29'$
 P.C. STA. = 15.50' RT 51+67.70
 P.T. STA. = 15.33' RT 53+89.40



LEGEND

XXX.XX INDICATES PROPOSED GRADE ELEVATION INTERVAL AROUND CURVES IS 20' UNLESS NOTED

REVISIONS	
NAME	DATE

ILLINOIS DEPARTMENT OF TRANSPORTATION
 INTERSECTION GEOMETRICS
 SHEET 2 OF 8

IL RTE 32

DATE 8/02

DRAWN BY MLO
 CHECKED BY SJK