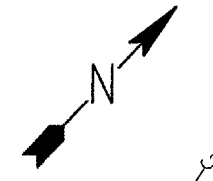
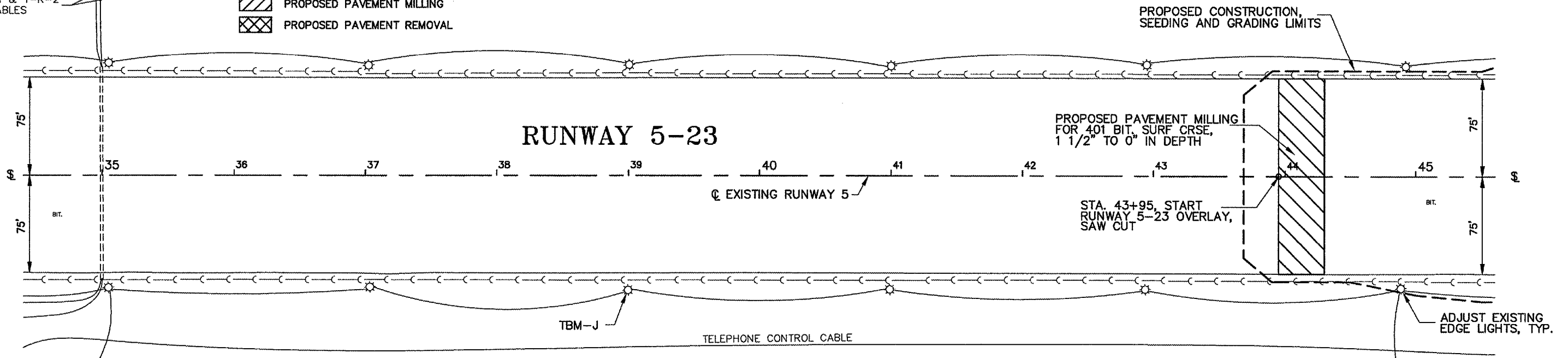


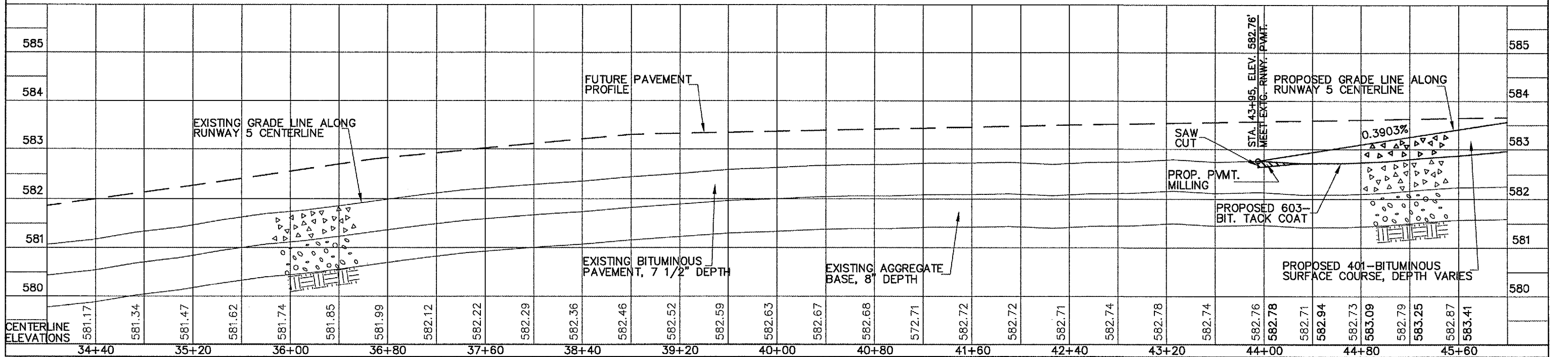
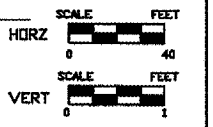
- LEGEND:**
- EDGE LIGHT
 - GUIDANCE SIGN
 - ELECTRICAL CABLE
 - STORM SEWER OR UNDERDRAIN
 - INLET
 - OUTLET
 - STORM MANHOLE
 - ELECTRICAL MANHOLE
 - DRAINAGE DITCH
 - CONDUIT OR DUCT BANK
 - PROPOSED PAVEMENT MILLING
 - PROPOSED PAVEMENT REMOVAL



T-K-1 & T-K-2
 HR CABLES



TEMPORARY BENCH MARKS		
B.M.	ELEV.	DESCRIPTION
TBM J	581.20	CHIS. □ S. EDGE OF RWY LIGHT, 4TH LIGHT NE. OF T-E, S. OF R5, STATION 39+00, RT. 87°
TBM K	581.38	CHIS. □ NE. COR. R-S HOLD SIGN, S. SIDE OF RWY 5 @ MID-FIELD, STATION 45+70, RT. 127°



RUNWAY 5-23 PLAN & PROFILE. STA. 34+60 TO STA. 45+40 14/63

G:\airport\A04T015\DESIGN REPORT\PP5.dwg, 1/25/2005 3:01:35 PM, jefim