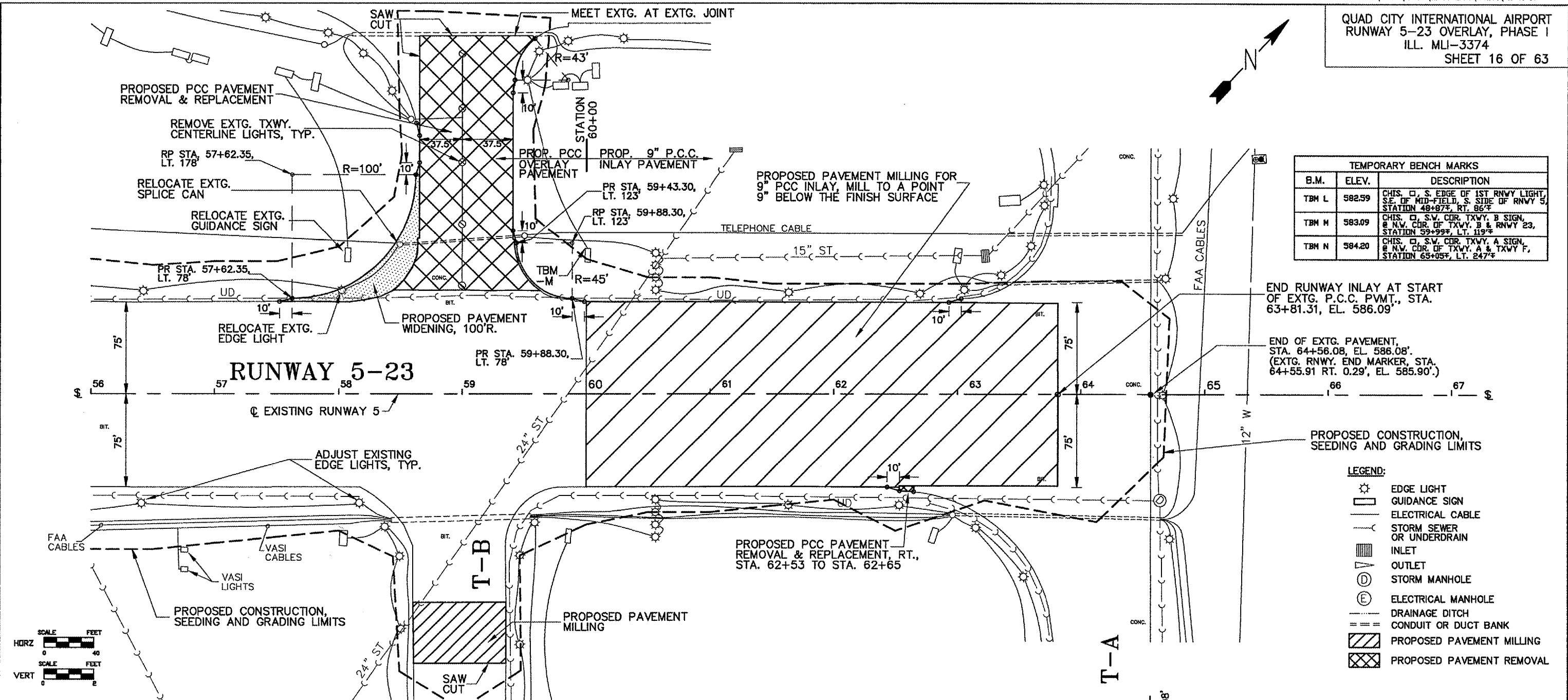
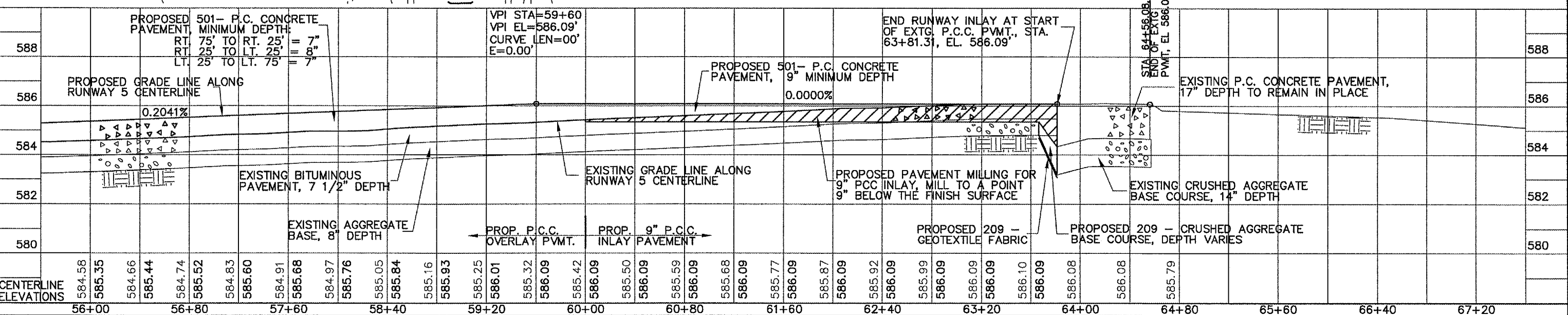
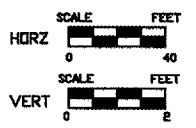


QUAD CITY INTERNATIONAL AIRPORT
 RUNWAY 5-23 OVERLAY, PHASE I
 ILL. MLI-3374
 SHEET 16 OF 63



TEMPORARY BENCH MARKS		
B.M.	ELEV.	DESCRIPTION
TBM L	582.59	CHIS. C, S. EDGE OF 1ST RWNY LIGHT, S.E. OF MID-FIELD, S. SIDE OF RWNY 5, STATION 48+87.7, RT. 86.7
TBM M	583.09	CHIS. C, S.W. COR. TXWY. B SIGN, E.N.W. COR. OF TXWY. B & RWNY 23, STATION 59+99.7, LT. 119.7
TBM N	584.20	CHIS. C, S.W. COR. TXWY. A SIGN, E.N.W. COR. OF TXWY. A & TXWY. F, STATION 65+05.7, LT. 247.7

- LEGEND:**
- ⊙ EDGE LIGHT
 - GUIDANCE SIGN
 - ELECTRICAL CABLE
 - - - STORM SEWER OR UNDERDRAIN
 - ▭ INLET
 - ▽ OUTLET
 - ⊕ STORM MANHOLE
 - ⊖ ELECTRICAL MANHOLE
 - - - DRAINAGE DITCH
 - CONDUIT OR DUCT BANK
 - ▨ PROPOSED PAVEMENT MILLING
 - ▩ PROPOSED PAVEMENT REMOVAL



RUNWAY 5-23 PLAN & PROFILE STA 56+20 TO STA 67+00 16/63