








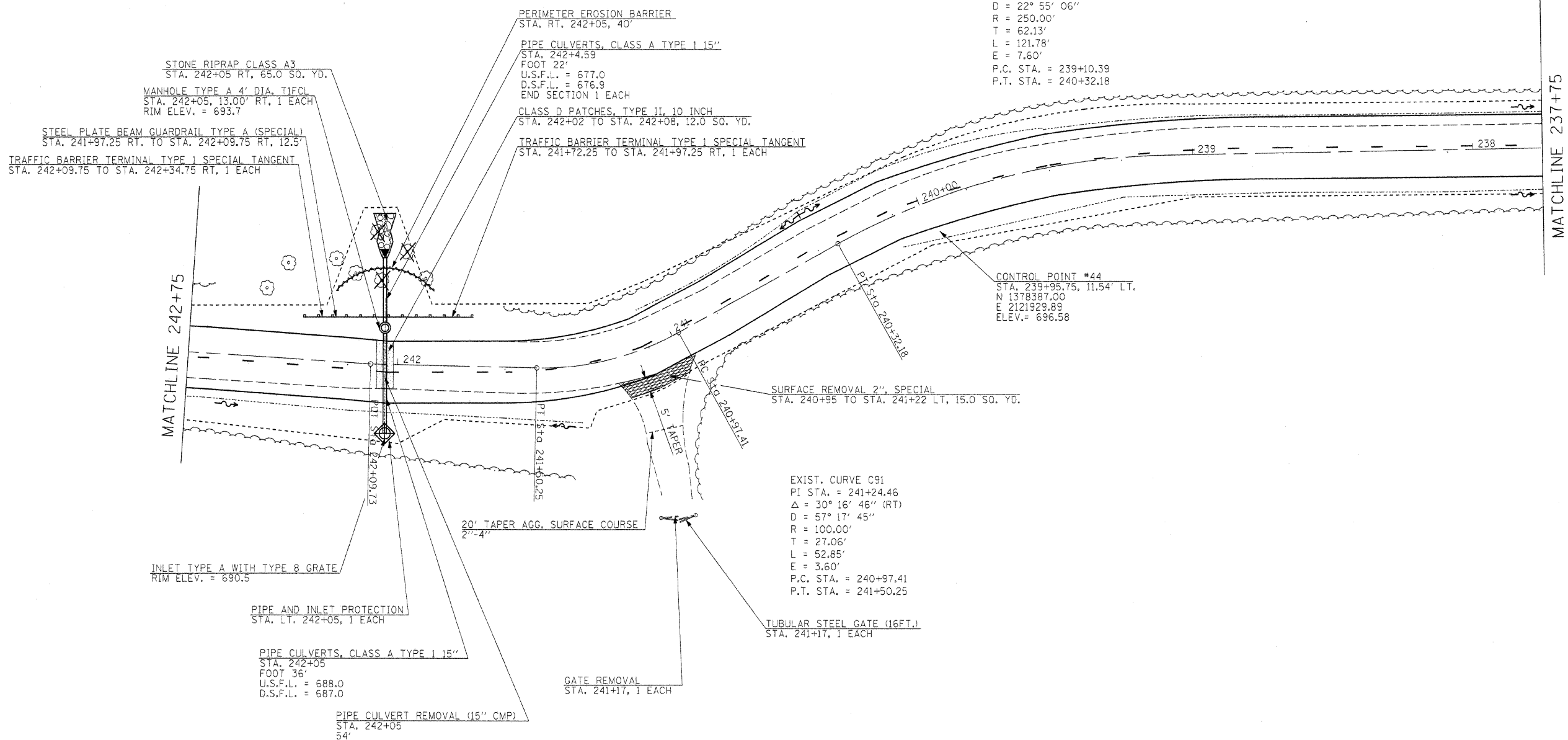
TREE REMOVAL		
STA.	OFFSET	SIZE
241+97.46RT	40'	7"
242+06.40RT	30'	12"
242+08.11RT	47'	12"

-  INLET AND PIPE PROTECTION
-  GATE REMOVAL
-  PROPOSED GATE
-  CLASS D PATCHES
-  SURFACE REMOVAL 2" - SPECIAL
-  STONE RIPRAP
-  PERIMETER EROSION BARRIER

EXIST. CURVE C90
 PI STA. = 239+72.52
 $\Delta = 27^\circ 54' 40''$ (LT)
 $D = 22^\circ 55' 06''$
 $R = 250.00'$
 $T = 62.13'$
 $L = 121.78'$
 $E = 7.60'$
 P.C. STA. = 239+10.39
 P.T. STA. = 240+32.18

CONTROL POINT #44
 STA. 239+95.75, 11.54' LT.
 $N 1378387.00$
 $E 2121929.89$
 ELEV. = 696.58

EXIST. CURVE C91
 PI STA. = 241+24.46
 $\Delta = 30^\circ 16' 46''$ (RT)
 $D = 57^\circ 17' 45''$
 $R = 100.00'$
 $T = 27.06'$
 $L = 52.85'$
 $E = 3.60'$
 P.C. STA. = 240+97.41
 P.T. STA. = 241+50.25



FILE NAME =	USER NAME = #USER#	DESIGNED - R.H.D.	REVISED -	STATE OF ILLINOIS DEPARTMENT OF TRANSPORTATION	ARGYLE LAKE STATE PARK MAIN ROAD	F.A. RTE.	SECTION	COUNTY	TOTAL SHEETS	SHEET NO.
#FILEL#	PLOT SCALE = #SCALE#	DRAWN - J.T.T.	REVISED -			ARGYLE LAKE STATE PARK	MCDONOUGH	162	61	
PLOT DATE = #DATE#	DATE - 12/09/10	CHECKED - T.T.P.	REVISED -			CONTRACT NO. 46158				
						SCALE: 1" = 20'	SHEET NO. 61 OF 162 SHEETS	STA. 237+75 TO STA. 242+75	FED. ROAD DIST. NO.	ILLINOIS FED. AID PROJECT