
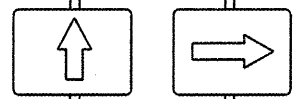


M3-2(0) 24"x12" EAST WEST M3-4(0) 24"x12"



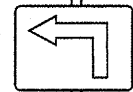
M6-3(0) 21"x15" M6-1(0) 21"x15"



M3-2 24"x12"



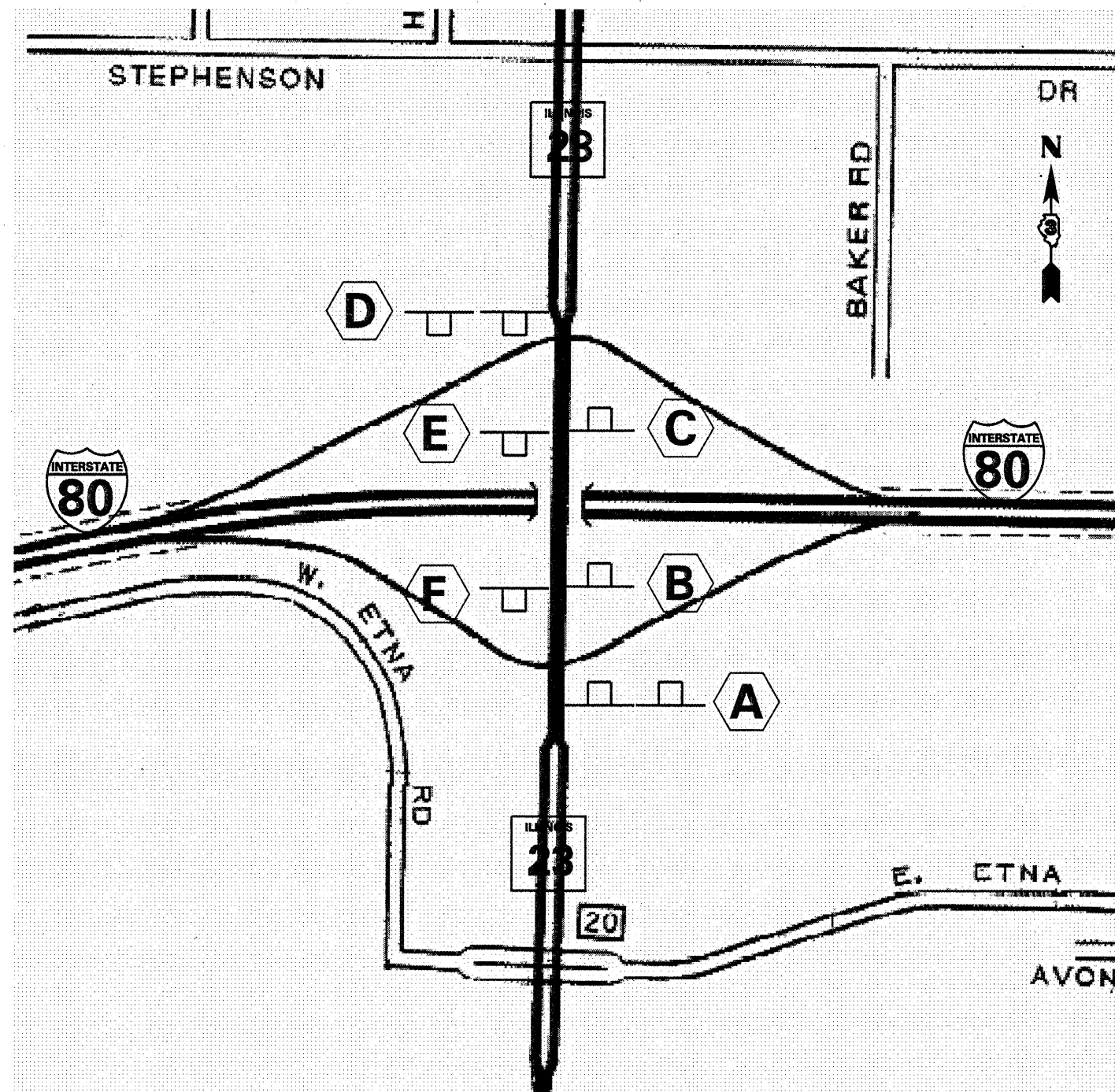
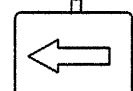
M5-1R(0) 21"x15"



M3-2 24"x12"



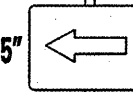
M6-1 21"x15"



M3-4(0) 24"x12"



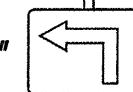
M6-1(0) 21"x15"



M3-4(0) 24"x12"




M5-1L(0) 21"x15"



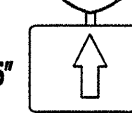
M3-4(0) 24"x12"



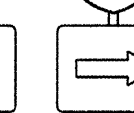
M3-2(0) 24"x12"



M6-3(0) 21"x15"



M6-1(0) 21"x15"



FILE NAME =	USER NAME = woodshankr1	DESIGNED - RON WOODSHANK	REVISED -
ca\pwwork\pwwork\woodshankr1\02239610\	6159-Detail.dgn	DRAWN - RON WOODSHANK	REVISED -
	PLOT SCALE = 1/8" = 1' / 1/4"	CHECKED -	REVISED -
	PLOT DATE = Nov 05, 2010 - 09:07:52 AM	DATE -	REVISED -

STATE OF ILLINOIS
DEPARTMENT OF TRANSPORTATION

TEMPORARY SIGNING DETAILS

SCALE: SHEET NO. 1 OF 1 SHEETS STA. TO STA.

F.A.I. RTCL	SECTION	COUNTY	TOTAL SHEETS	SHEET NO.
VAR	D-3 OVD SIN STR REPL 11-34	VAR	16	6
			CONTRACT NO. 46159	
[ILLINOIS]				