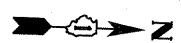
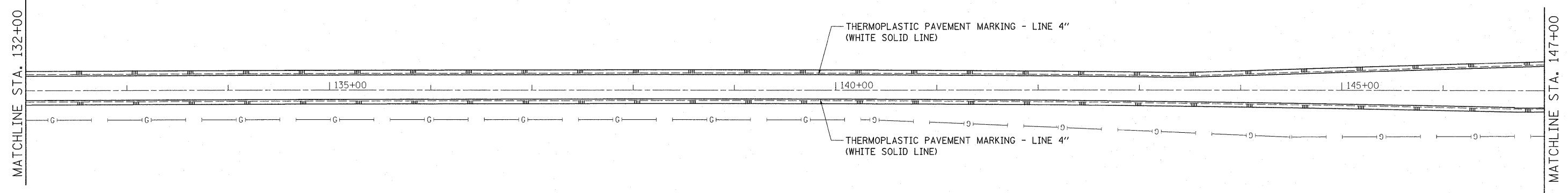
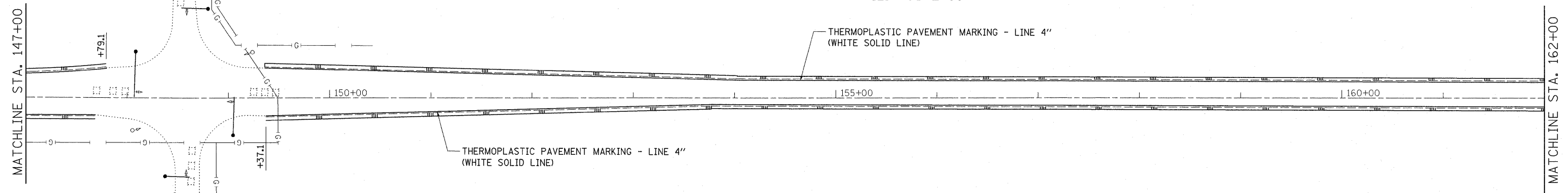


IL. ROUTE 53



IL. ROUTE 53



LEGEND

||| PROPOSED SHOULDER RUMBLE STRIPS

FILE NAME =	USER NAME = qureshiya	DESIGNED -	REVISED -
c:\pw_work\pwsdot\qureshiya\d0212337\0126609-shr-pln.dgn		DRAWN -	REVISED -
	PLOT SCALE = 50,0000 ' / IN.	CHECKED -	REVISED -
	PLOT DATE = 10/28/2010	DATE -	REVISED -

**STATE OF ILLINOIS
DEPARTMENT OF TRANSPORTATION**

**ROADWAY PLAN
IL. ROUTE 53 (FORKED CREEK - US 52)**

SCALE: 1"=50' SHEET NO. OF SHEETS STA. TO STA.

F.A.P. RTE.	SECTION	COUNTY	TOTAL SHEETS	SHEET NO.
846/357	2010-133-1	WILL	54	10
CONTRACT NO. 60F75				
ILLINOIS FED. AID PROJECT				