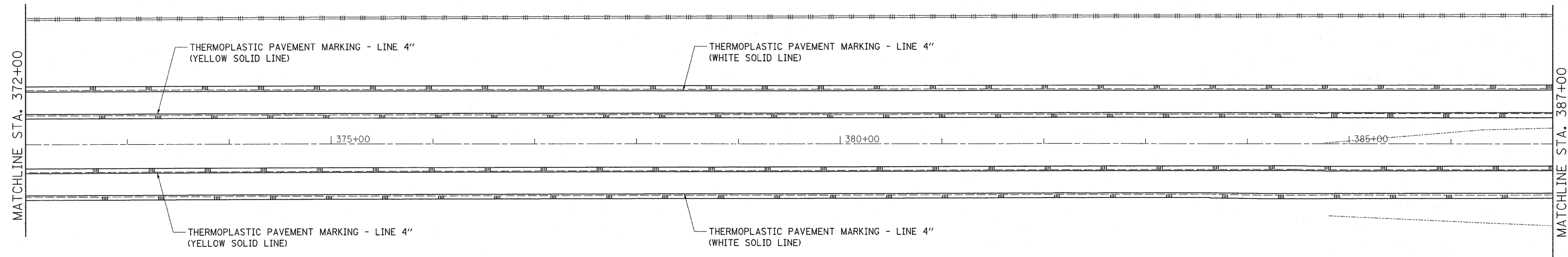

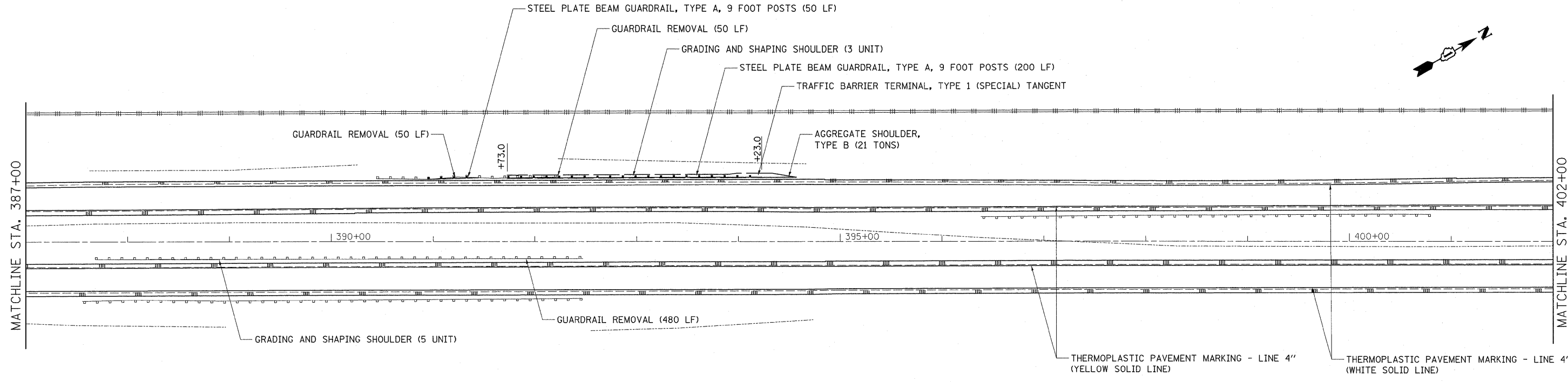



IL. ROUTE 53



IL. ROUTE 53



LEGEND

||| PROPOSED SHOULDER RUMBLE STRIPS

|  |  |                       |           |  |           |   |                     |            |         |                    |         |        |              |           |
|--|--|-----------------------|-----------|--|-----------|---|---------------------|------------|---------|--------------------|---------|--------|--------------|-----------|
| FILE NAME =  |  | USER NAME = qureshiya |           | DESIGNED -                                 | REVISED - | <b>STATE OF ILLINOIS<br/>DEPARTMENT OF TRANSPORTATION</b> | <b>ROADWAY PLAN</b> |            |         | F.A.P. RTE.        | SECTION | COUNTY | TOTAL SHEETS | SHEET NO. |
| ci:\pw_work\pwidot\qureshiya\0212337\012609-shr-PLAN.dgn |  | DRAWN -               | REVISED - | <b>IL. ROUTE 53 (FORKED CREEK - US 52)</b> |           |   | 846/357             | 2010-133-1 | WILL    | 54                 | 18      |        |              |           |
| PLOT SCALE = 50.0000' / IN.                              |  | CHECKED -             | REVISED - | SCALE: 1"=50'                              |           |   | SHEET NO. OF SHEETS | STA.       | TO STA. | CONTRACT NO. 60F75 |         |        |              |           |
| PLOT DATE = 10/28/2010                                   |  | DATE -                | REVISED - | ILLINOIS FED. AID PROJECT                  |           |   |                     |            |         |                    |         |        |              |           |