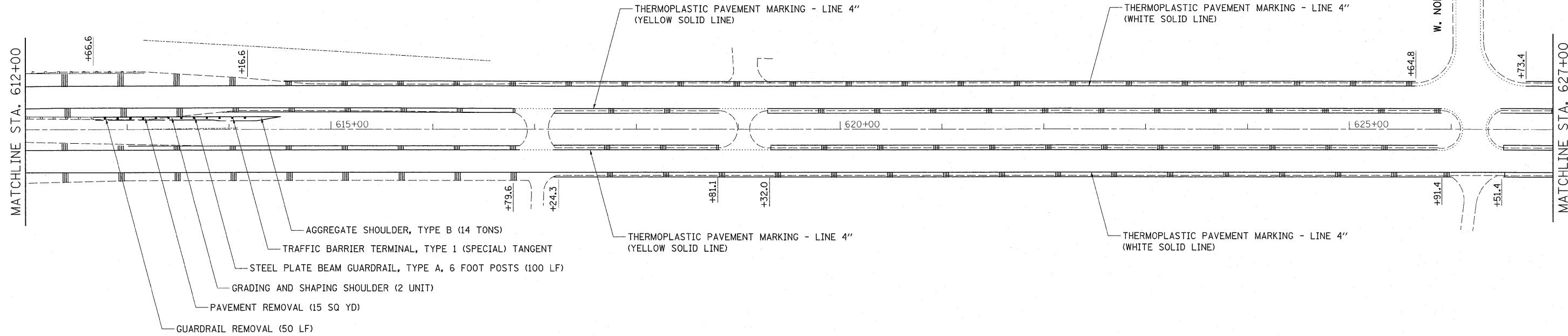
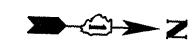
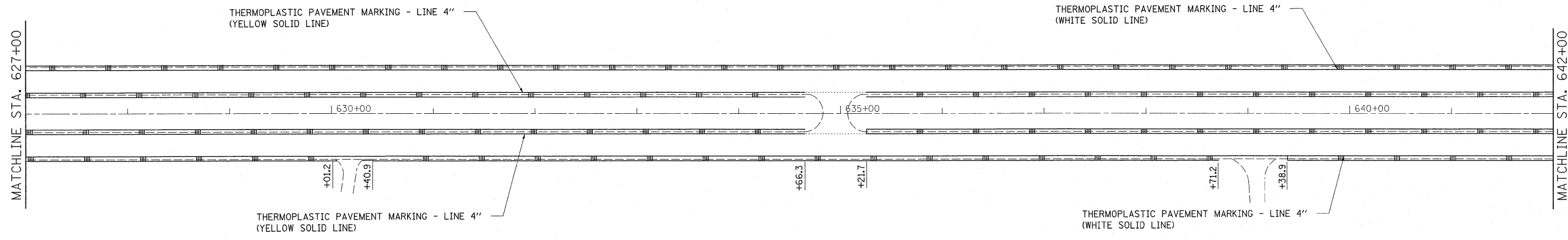
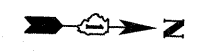


IL. ROUTE 53



IL. ROUTE 53



BETWEEN STA 267+00 TO STA 282+00 FOR SB LANES AND STA 270+00 TO STA 276+00 FOR NB LANES AND STA 586+00 TO 613+00 ROADWORK WILL BE LIMITED TO PROPOSED "SHOULDER RUMBLE STRIP" ON THE OUTSIDE LANES AND "PROPOSED RUMBLE STRIP, SPECIAL" ON THE INSIDE LANES. THE OUTSIDE AND INSIDE LANE LINES SHALL ALSO BE RE-STRIPED WITH "THERMOPLASTIC PAVEMENT MARKING - LINE, 4 INCHES"

LEGEND

▨▨▨▨▨ PROPOSED SHOULDER RUMBLE STRIPS

FILE NAME =	USER NAME = qureshiya	DESIGNED -	REVISED -
ct:\pw_work\pwidot\qureshiya\d0212337\0126609-shr-plan.dgn		DRAWN -	REVISED -
	PLOT SCALE = 50.0000' / IN.	CHECKED -	REVISED -
	PLOT DATE = 10/28/2010	DATE -	REVISED -

STATE OF ILLINOIS
DEPARTMENT OF TRANSPORTATION

ROADWAY PLAN			
IL. ROUTE 53 (FORKED CREEK - US 52)			
SCALE: 1"=50'	SHEET NO.	OF SHEETS	STA. TO STA.

F.A.P. RTE.	SECTION	COUNTY	TOTAL SHEETS	SHEET NO.
846/357	2010-133-1	WILL	54	26
				CONTRACT NO. 60F75
ILLINOIS FED. AID PROJECT				