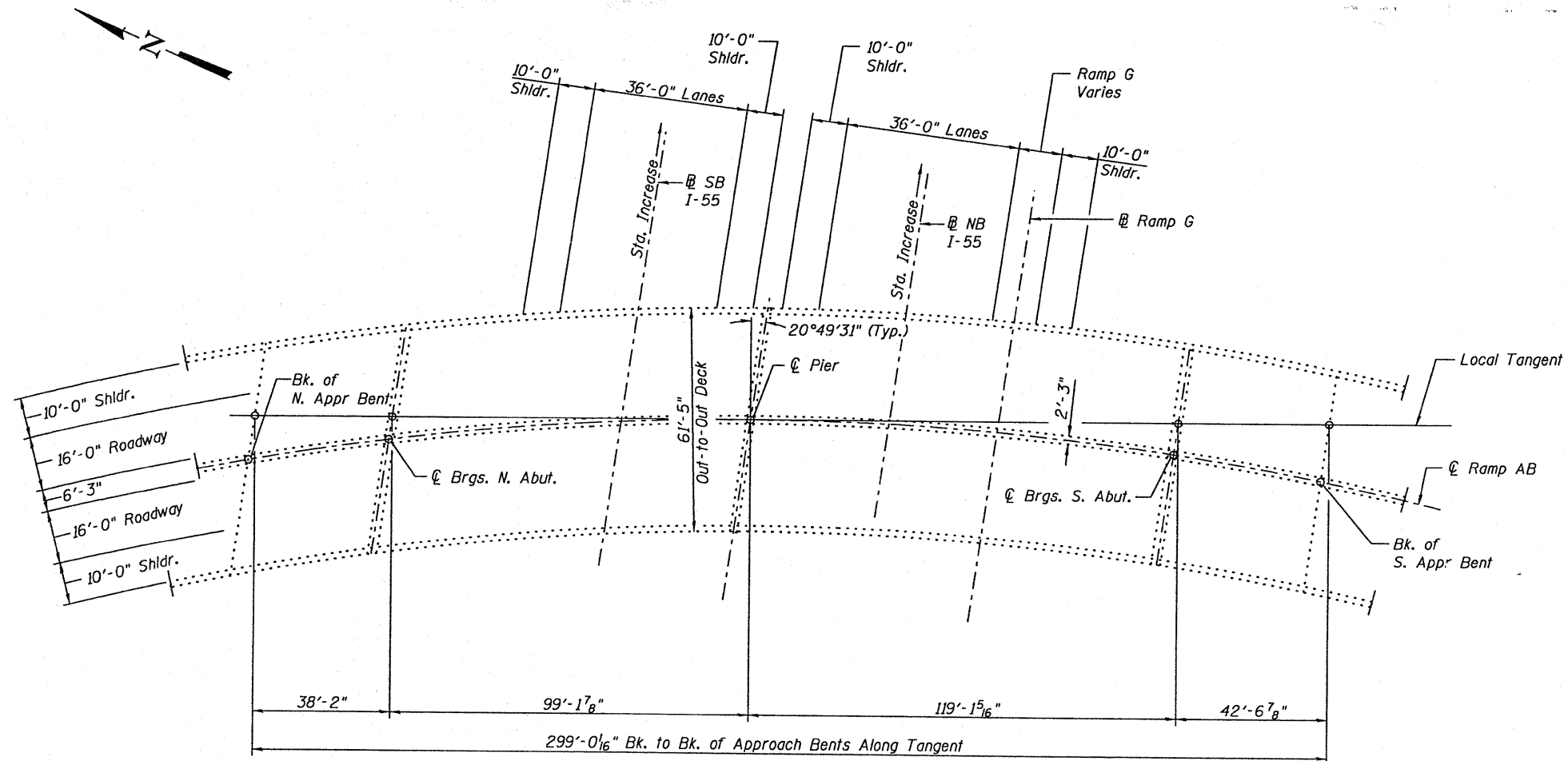
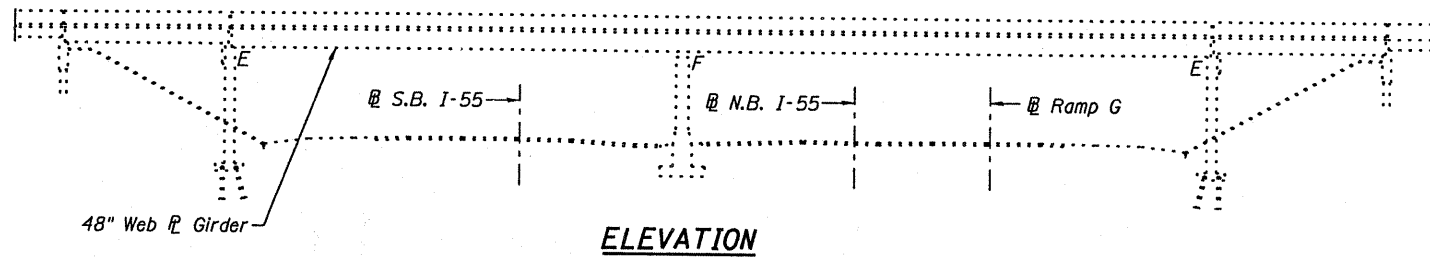


Existing Structure: S.N. 016-2678 built in 2002 as F.A.I. Route 55, Section 0101-(681)HB-R. Structure consists of a 2 span continuous steel girder structure with 299'-0¹/₁₆" back-to-back approach bents, 61'-5" out-to-out deck width, a multicolumn pier and vaulted abutments.



GENERAL NOTES

Plan dimensions and details relative to existing plans are subject to nominal construction variations. The Contractor shall field verify existing dimensions and details affecting new construction and make necessary approved adjustments prior to construction or ordering of materials. Such variations shall not be cause for additional compensation for a change in scope of the work, however, the Contractor will be paid for the quantity actually furnished at the unit price bid for the work.

Existing pavement markings shall be temporarily covered prior to application of the Concrete Sealer, to prevent the material from being applied to the markings. The temporary covering shall be removed after application of the Concrete Sealer and prior to opening to traffic. Cost is included with "Concrete Sealer".

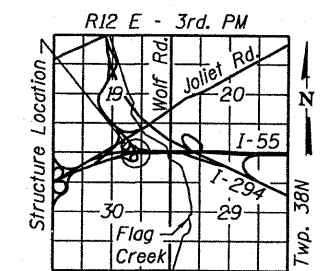
See special provisions for lane closure requirements. Roadway shall only be opened to traffic after sealant has completely cured.

SCOPE OF WORK

Apply Concrete Sealer to top of deck surface and top and inside vertical face of parapets and median.

TOTAL BILL OF MATERIAL

| Item | Unit | Total |
|-----------------|---------|-------|
| Concrete Sealer | Sq. Ft. | 20940 |



LOCATION SKETCH



Michael T. Haley 12-6-10
 Michael T. Haley Date
 Licensed Structural Engineer
 State of Illinois No. 81-5991
 Expires 11/30/2012

GENERAL PLAN AND ELEVATION
I-294 RAMP AB OVER I-55
FAI RTE 55
SECTION (0102-631.ETC.0507-635K)RS-3
COOK COUNTY
STRUCTURE NO. 016-2678

| | | | | | | | | | | |
|--|--------------|----------------|-----------|---|--|---------------------------|------------------------------|--------|--------------|-----------|
| LIN ENGINEERING, LTD. Consulting Engineers Chatham, Illinois | USER NAME = | DESIGNED - TBP | REVISED - | STATE OF ILLINOIS DEPARTMENT OF TRANSPORTATION | GENERAL PLAN & ELEVATION STRUCTURE NO. 016-2678 | F.A.I. RTE. | SECTION | COUNTY | TOTAL SHEETS | SHEET NO. |
| | PLOT SCALE = | CHECKED - KHH | REVISED - | | | 55 | (0102-631.ETC.0507-635K)RS-3 | COOK | 197 | 169 |
| | PLOT DATE = | DRAWN - TBP | REVISED - | | | CONTRACT NO. 60164 | | | | |
| | | CHECKED - KHH | REVISED - | | | ILLINOIS FED. AID PROJECT | | | | |
| | | | | | SHEET NO. 1 OF 1 SHEET | | | | | |