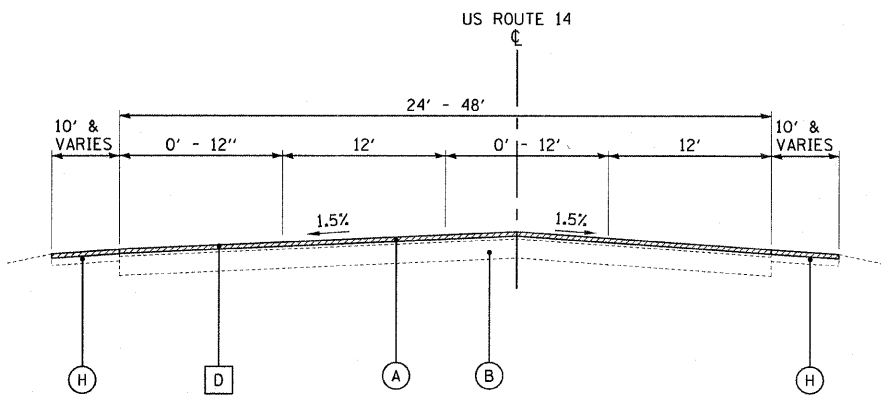
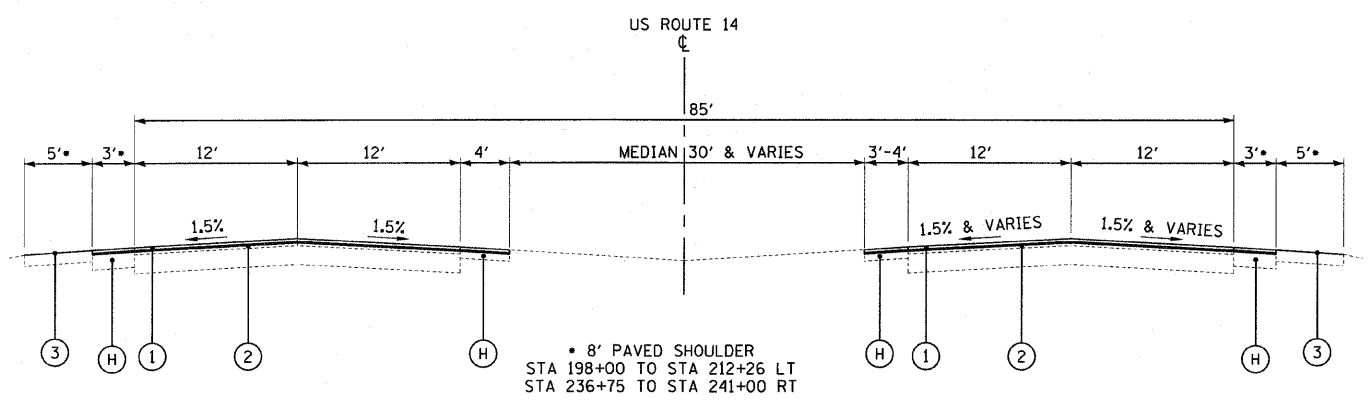


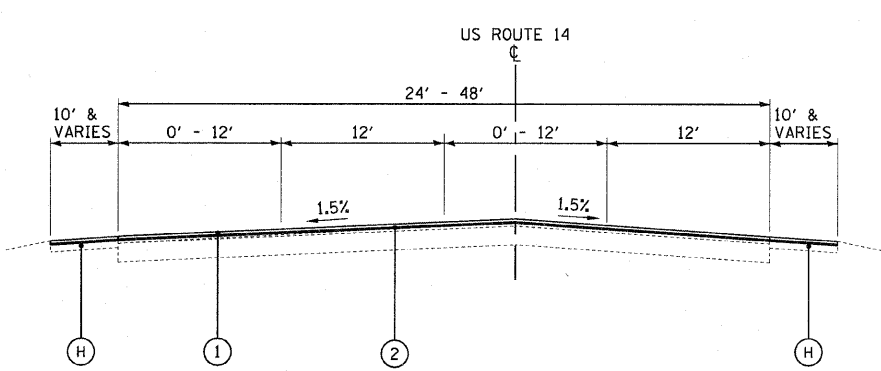
**EXISTING TYPICAL SECTION
US ROUTE 14**
STA 198+00 TO STA 212+26
STA 236+75 TO STA 241+00



**EXISTING TYPICAL SECTION
US ROUTE 14**
STA 405+60 TO STA 426+75



**PROPOSED TYPICAL SECTION
US ROUTE 14**
STA 198+00 TO STA 212+26
STA 236+75 TO STA 241+00



**PROPOSED TYPICAL SECTION
US ROUTE 14**
STA 405+60 TO STA 426+75

- LEGEND**
- (A) EXISTING HMA SURFACE, 3"±
 - (B) EXISTING PCC BASE, 10"±
 - (C) EXISTING AGGREGATE SHOULDER, 6"±
 - (D) HOT-MIX ASPHALT SURFACE REMOVAL, 2 1/4"
 - (E) EXISTING COMBINATION CONCRETE CURB AND GUTTER
 - (F) EXISTING PORTLAND CEMENT CONCRETE PAVEMENT, 9 3/4" ±
 - (G) EXISTING PORTLAND CEMENT CONCRETE SHOULDER, 9 3/4" ±
 - (H) EXISTING PAVED SHOULDERS
 - [Hatched Box] ITEM TO BE REMOVED
 - (1) HOT-MIX ASPHALT SURFACE COURSE, MIX "D", N70 (IL-9.5mm) - 1 1/2"
 - (2) POLYMERIZED LEVELING BINDER (MACHINE METHOD), IL-4.75, N50 - 3/4"
 - (3) GRADING AND SHAPING SHOULDERS AND AGGREGATE WEDGE SHOULDER, TYPE B

COPYRIGHT © 2010 BY BAXTER & WOODMAN, INC.
 STATE OF ILLINOIS - PROFESSIONAL DESIGN FIRM
 LICENSE NO. 184-00029 - EXPIRES 4/30/2011
 10/29/2010 10:54 AM



DESIGNED - DSH	REVISED -
DRAWN - RKM / CJC	REVISED -
CHECKED - RWL	REVISED -
DATE - 11-01-10	FILE - 100153-W01-TYPSEC-2.shx

STATE OF ILLINOIS
DEPARTMENT OF TRANSPORTATION

US ROUTE 14
PARK LANE DRIVE TO IL ROUTE 47
TYPICAL SECTIONS

SCALE: NONE

STA. TO STA.

F.A.P. RTE.	SECTION	COUNTY	TOTAL SHEETS	SHEET NO.
305	28 R-2 RS-3	McHENRY	32	5
C-91-609-10		CONTRACT NO. 60K84		
FED. ROAD DIST. NO. 1 ILLINOIS FED AID PROJECT				