

1/20/2011 11:21:01 AM

GUIDE SIGN SEQUENCE NUMBERING CODE

SEE SHEET 8 FOR PAVEMENT MARKING LEGEND

**EMERGENCY
PARKING
ONLY**
WB-WP-68
STA. 419+18
MUTCD R8-4
48" x 36"

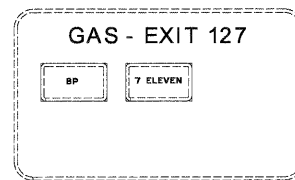
DIRECTION OF TRAFFIC
EB - EASTBOUND FAI 80
WB - WESTBOUND FAI 80

EB - TR - 03

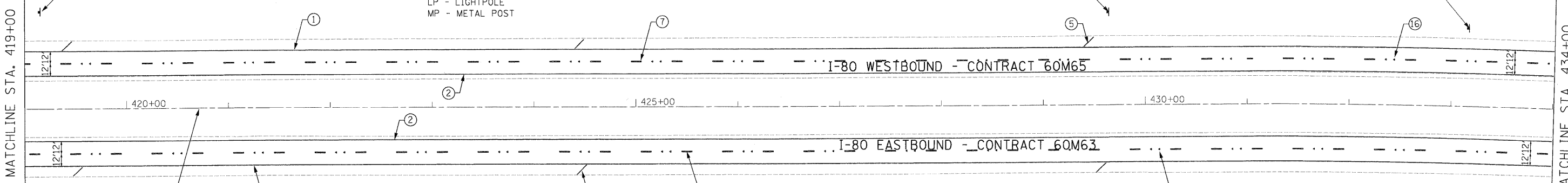
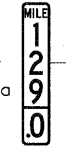
SIGN PANEL NUMBER

MOUNTING TYPE

- TR - TRUSS
- CL - CANTILEVER
- BM - BRIDGE MOUNTED
- WP - WOOD POST
- BS - BREAKAWAY STEEL
- LP - LIGHTPOLE
- MP - METAL POST




WB-MP-69
STA. 433+17
MUTCD D10-3a
12" x 60"

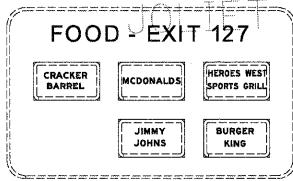
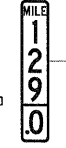


NOTES

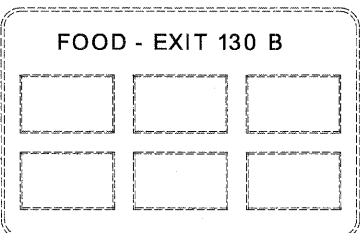
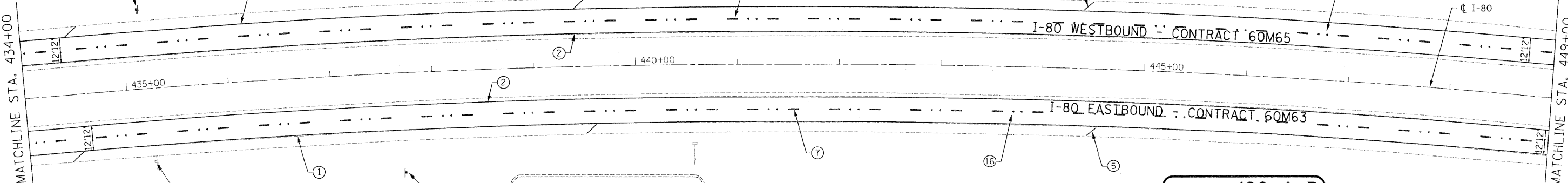
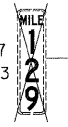
1. SEE IDOT DISTRICT 1 DETAILS FOR TC-12 'MULTI-LANE FREEWAY PAVEMENT MARKING DETAILS' FOR PLACEMENT AND TYPE OF RAISED REFLECTIVE PAVEMENT MARKERS.
2. FOR PROPOSED PAVEMENT MARKINGS IN THE PCC SECTIONS, USE POLYUREA PAVEMENT MARKINGS ACCORDING TO DISTRICT 1 DETAIL TC-12.
3. REFER TO ROADWAY PLANS FOR LIMITS OF RESURFACING.
4. ALL EASTBOUND WORK IS IN CONTRACT 60M63 AND ALL WESTBOUND WORK IS IN CONTRACT 60M65.



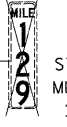
EB-MP-74
STA. 433+17
MUTCD D10-3a
12" x 60"



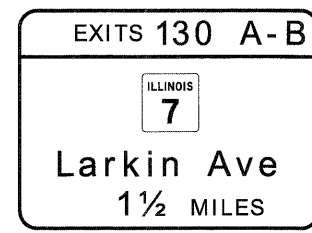
WB-MP-70
STA. 435+17
MUTCD D10-3
12" x 48"



EB-MP-75
STA. 435+28
MUTCD D10-3
12" x 48"



EB-BS-76
STA. 447+71



USER NAME = default
PLOT SCALE = #SCALE#
PLOT DATE = 1/20/2011

DESIGNED - JC
DRAWN - JC
CHECKED - RR
DATE - 01/21/2011

REVISED -
REVISED -
REVISED -
REVISED -



STATE OF ILLINOIS
DEPARTMENT OF TRANSPORTATION

PAVEMENT MARKING & SIGNING PLAN
I-80 MAINLINE

SCALE: 1"=50' SHEET NO. 14 OF 18 SHEETS STA. 419+00.00 TO STA. 449+00.00

F.A.I. RTE.	SECTION	COUNTY	TOTAL SHEETS	SHEET NO.
80	99-1-RS-4	WILL	116	67
FED. ROAD DIST. NO. ILLINOIS FED. AID PROJECT			CONTRACT NO. 60M63	

FILE NAME = c:\oadlib\p\crose\p\g\eat.lakes\dms34565\1620466-sh-t-pmk06.dgn