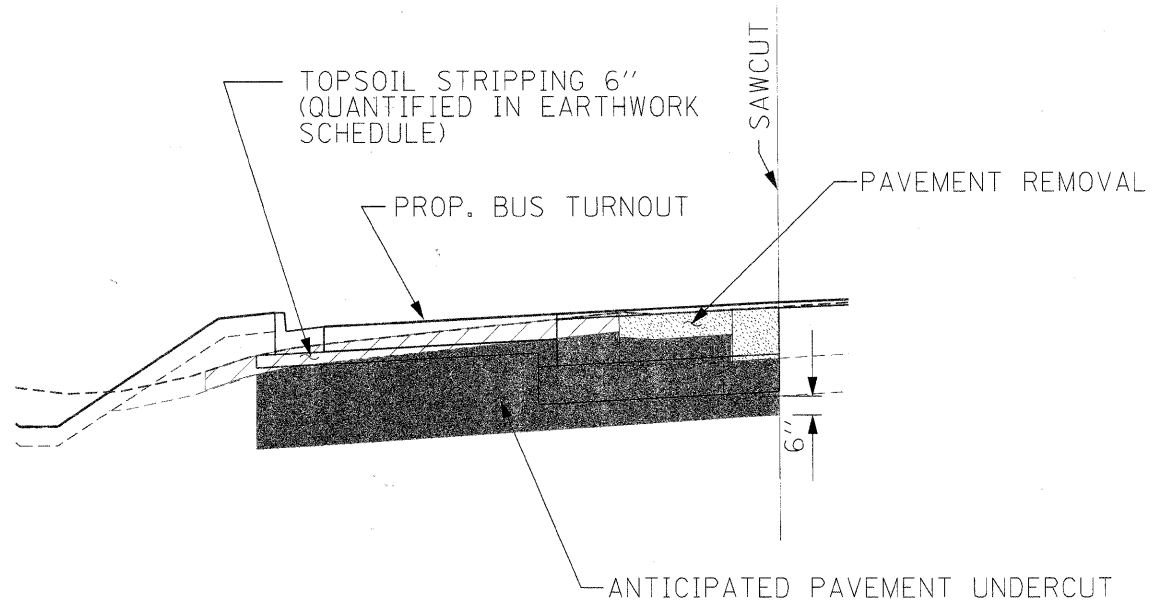
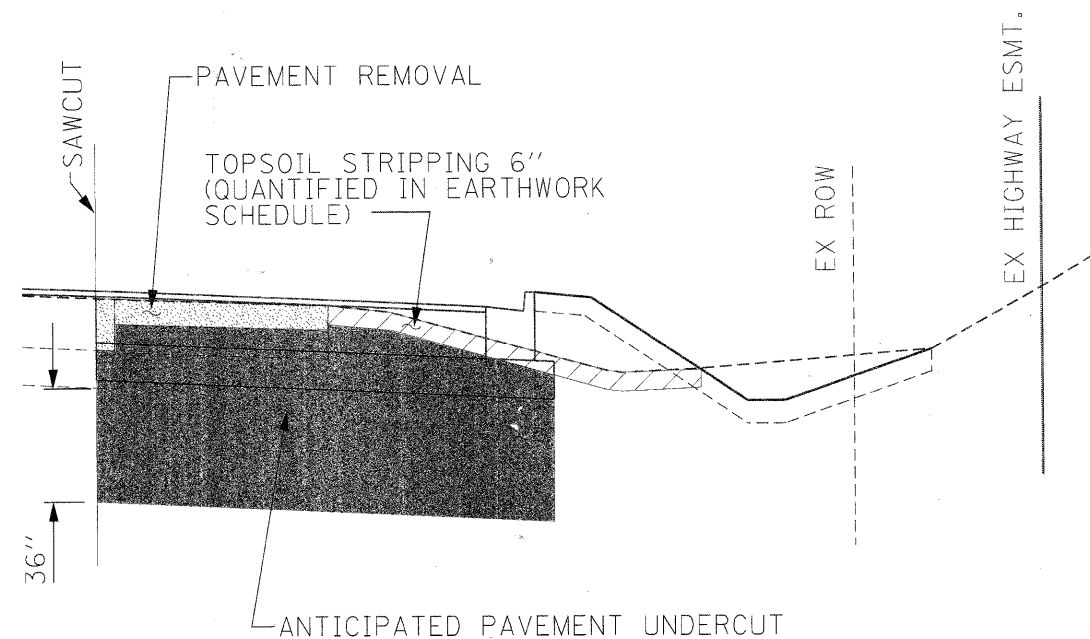


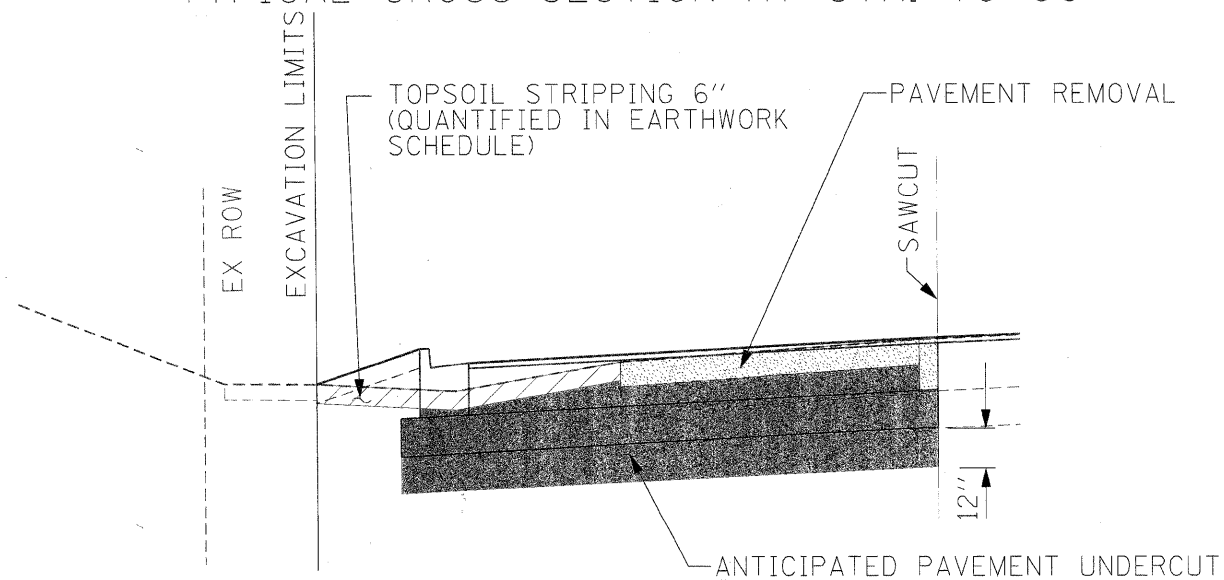
AREA NO. 1:
TYPICAL CROSS-SECTION AT STA. 57+00



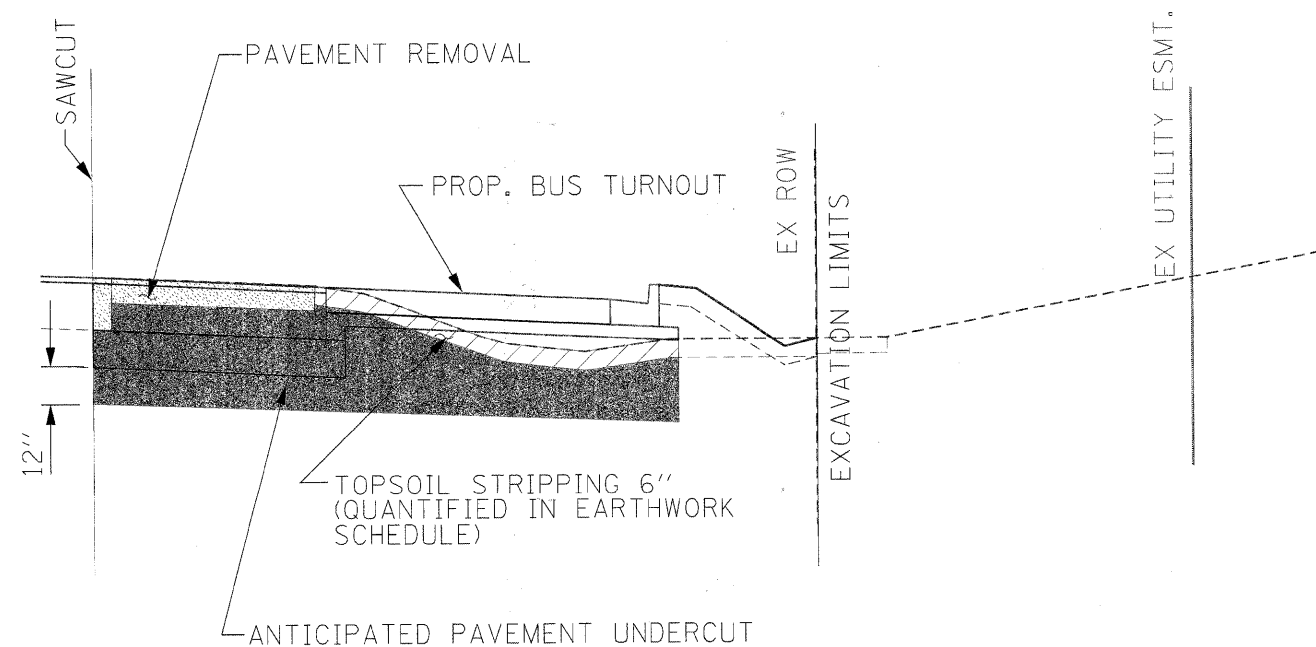
AREA NO. 2:
TYPICAL CROSS-SECTION AT STA. 57+50



AREA NO. 3:
TYPICAL CROSS-SECTION AT STA. 70+00



AREA NO. 4:
TYPICAL CROSS-SECTION AT STA. 67+00



STATE OF ILLINOIS
DEPARTMENT OF TRANSPORTATION

TYPICAL CROSS-SECTIONS FOR UNDERCUT

F.A.P. RTE.	SECTION	COUNTY	TOTAL SHEETS	SHEET NO.
336	01-00269-00-CH	KANE	124	13
CONTRACT NO. 63533				
ILLINOIS FED. AID PROJECT				

SCALE: SHEET NO. 3 OF 3 SHEETS STA. TO STA.

FILE NAME = L:\XINTECO\01296031\Drawings\Excavation\1\CR003_Series\01_Undercut_Xsection.dgn

CMT
CRAWFORD, MURPHY & TILLY, INC.
CONSULTING ENGINEERS
License No. 984-000619

USER NAME = Matt Baldwin	DESIGNED -	REVISED -
PLOT SCALE = 50,0000' / IN.	DRAWN -	REVISED -
PLOT DATE = 2/7/2011	CHECKED -	REVISED -
	DATE = 12/29/2010	REVISED -