








**LEGEND**

-  TEMPORARY EROSION CONTROL SEEDING
-  STONE RIPRAP WITH FILTER FABRIC
-  PERIMETER EROSION BARRIER
-  INLET AND PIPE PROTECTION
-  DITCH FLOW LINE
-  TEMPORARY DITCH CHECK



**EROSION CONTROL NOTES:**

1. SEE DRAINAGE SCHEDULE AND PLAN AND PROFILE SHEETS FOR LOCATIONS OF ALL DRAINAGE STRUCTURES
2. SEE LANDSCAPING, SIGNING & PAVEMENT MARKING PLANS FOR PERMANENT SEEDING REQUIREMENTS.

FILE NAME: L:\KANE\CO\_012\603\Draw\Exhibits\MeC\asement\CADD\_Sheets\EROSION\_02.dgn



USER NAME = Matt Baldwin	DESIGNED - PWK	REVISED -
PLOT SCALE = 50,000 1/ IN.	DRAWN - MCC	REVISED -
PLOT DATE = 2/7/2011	CHECKED - KDF	REVISED -
	DATE - 12/29/2010	REVISED -

**STATE OF ILLINOIS  
DEPARTMENT OF TRANSPORTATION**

**RANDALL ROAD & FABYAN PARKWAY  
EROSION CONTROL PLAN**

SCALE: 1"=50' SHEET NO. 2 OF 2 SHEETS STA. 65+00.00 TO STA. 75+00.00

F.A.P. RTE.	SECTION	COUNTY	TOTAL SHEETS	SHEET NO.
336	01-00269-00-CH	KANE	124	53
				CONTRACT NO. 63533
ILLINOIS FED. AID PROJECT				