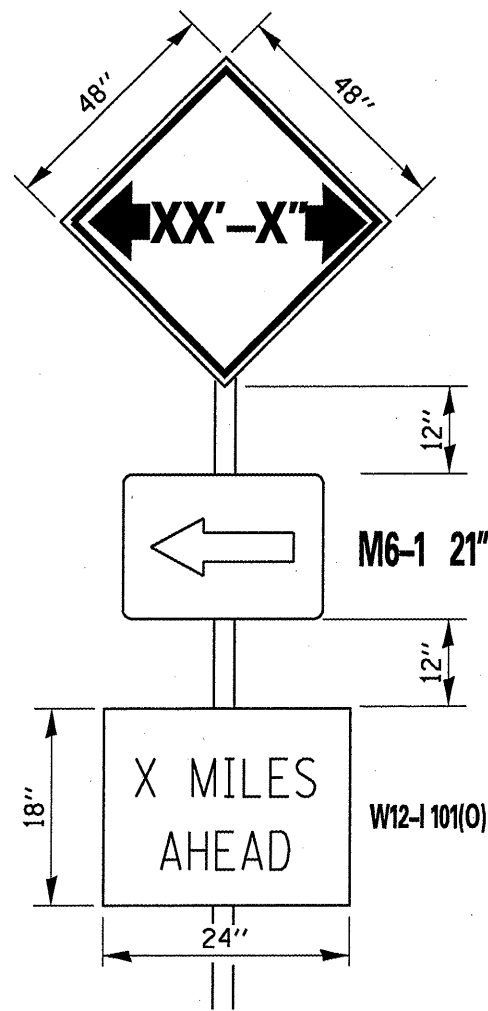
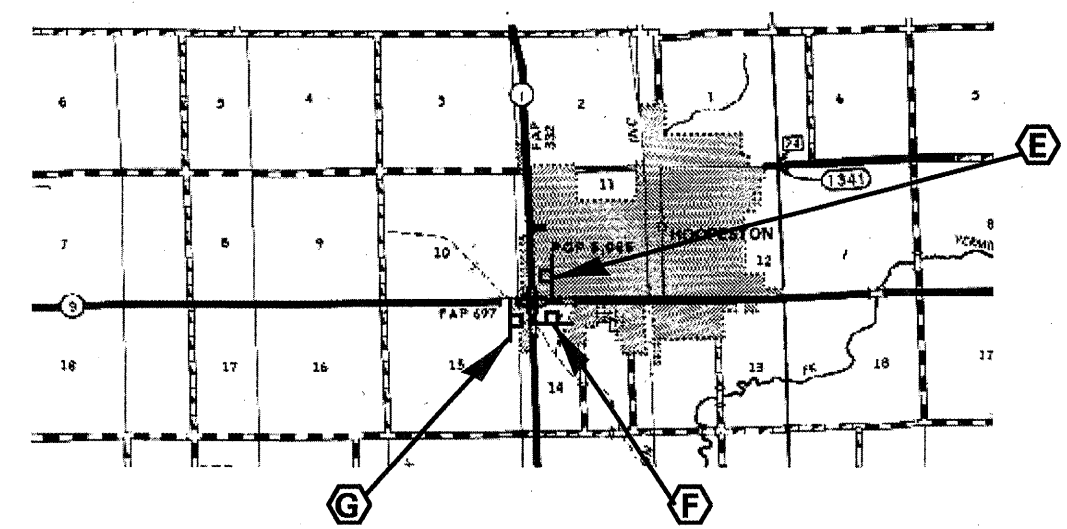
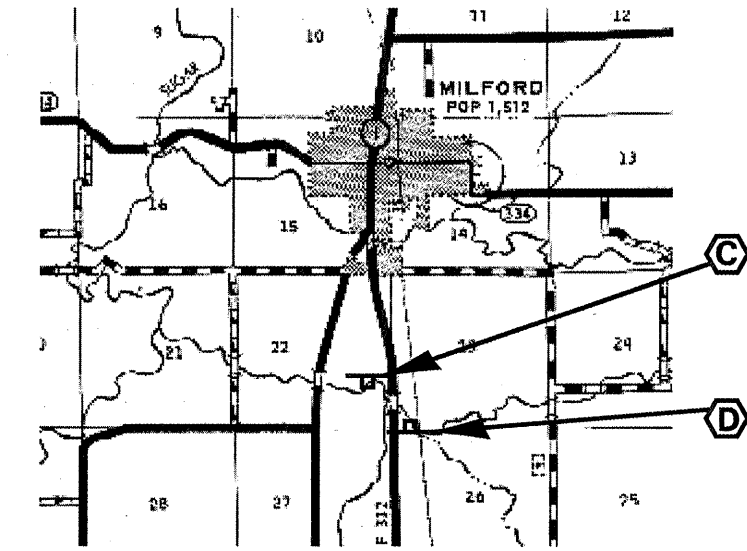
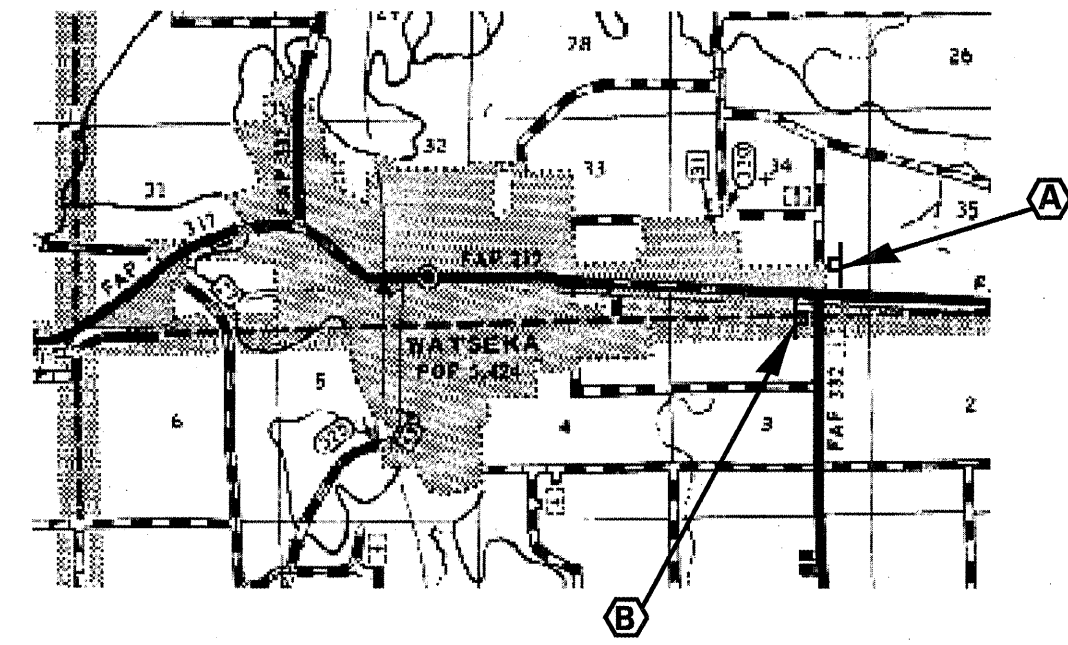



WIDTH RESTRICTION SIGNING TABLE				
NO. OF SIGNS	TYPE OF SIGN	SIGN DESIGNATION	LOCATION	WIDTH RESTRICTION & DISTANCE
1	WIDTH RESTRICTION W12-1-101-(O) M6-1	(A)	ON US RTE. 24 NE CORNER INTERSECTION WITH IL RTE. 1	10'-6" 1.1 MILES
1	WIDTH RESTRICTION W12-1-101-(O) M6-1	(B)	ON US RTE. 24 SW CORNER INTERSECTION WITH IL RTE. 1	10'-6" 1.6 MILE
1	WIDTH RESTRICTION W12-1-101-(O) M6-1	(C)	WITHIN TRAFFIC CONTROL AND PROTECTION STANDARD 701321	10'-6" 1.6 MILE
1	WIDTH RESTRICTION	(D)	WITHIN TRAFFIC CONTROL AND PROTECTION STANDARD 701321	10'-6" 4.4 MILE
1	WIDTH RESTRICTION	(E)	ON IL RTE. 9 NE CORNER INTERSECTION WITH IL RTE. 1	10'-6" 4.4 MILE
1	WIDTH RESTRICTION W12-1-101-(O) M6-1	(C)	ON IL RTE. 1 NE CORNER INTERSECTION WITH IL RTE. 9	10'-6" 1.6 MILE
1	WIDTH RESTRICTION W12-1-101-(O) M6-1	(D)	ON IL RTE. 9 SW CORNER INTERSECTION WITH IL RTE. 1	10'-6" 4.4 MILE
1	WIDTH RESTRICTION W12-1-101-(O) M6-1	(E)	ON US RTE. 24 NE CORNER INTERSECTION WITH IL RTE. 1	10'-6" 4.4 MILE



12" D BLACK LETTERING
WITH ORANGE BACKGROUND



NOTES

WIDTH RESTRICTION SIGNING SHALL BE REQUIRED FOR "STAGE II" TRAFFIC ONLY.

SIGNS ARE TO BE POST MOUNTED AS SHOWN ELSEWHERE IN THE PLANS.

THE ENGINEER WILL NOTIFY DISTRICT 3 BUREAU OF OPERATIONS 14 CALENDAR DAYS PRIOR TO INSTALLING ANY TRAFFIC CONTROL DEVICES THAT WILL RESTRICT THE PAVEMENT WIDTH. THE CONTRACTOR SHALL BE RESPONSIBLE FOR COORDINATING WITH THE ENGINEER TO MEET THIS REQUIREMENT.

FILE NAME =	USER NAME = woodshenkrl	DESIGNED - RLW	REVISED -
ca:\pwwork\pwwork\woodshenkrl\d0143165	MAIN1-0366A28-detail.dgn	DRAWN - RLW	REVISED -
	PLOT SCALE = 100.0000' / IN.	CHECKED -	REVISED -
	PLOT DATE = Dec 21, 2010 - 11:03:07 AM	DATE -	REVISED -

STATE OF ILLINOIS
DEPARTMENT OF TRANSPORTATION

WIDTH RESTRICTION SIGNING

SCALE: SHEET NO. 1 OF 1 SHEETS STA. TO STA.

F.A.P. RTE. 332	SECTION (1-X-B1-1)	COUNTY IROQUOIS	TOTAL SHEETS 14	SHEET NO. 7
CONTRACT NO. 66A28				ILLINOIS FED. AID PROJECT