

F.A.P. RTE.	SECTION	COUNTY	TOTAL SHEETS	SHEET NO.
332	(1-X-B)I-1	IROQUOIS	14	1
		ILLINOIS	CONTRACT NO. 66A28	

STATE OF ILLINOIS
DEPARTMENT OF TRANSPORTATION
DIVISION OF HIGHWAYS

PROPOSED
HIGHWAY PLANS

FAP 332 (IL 1)
SECTION (1-X-B)I-1

BRIDGE REPAIRS
IROQUOIS COUNTY

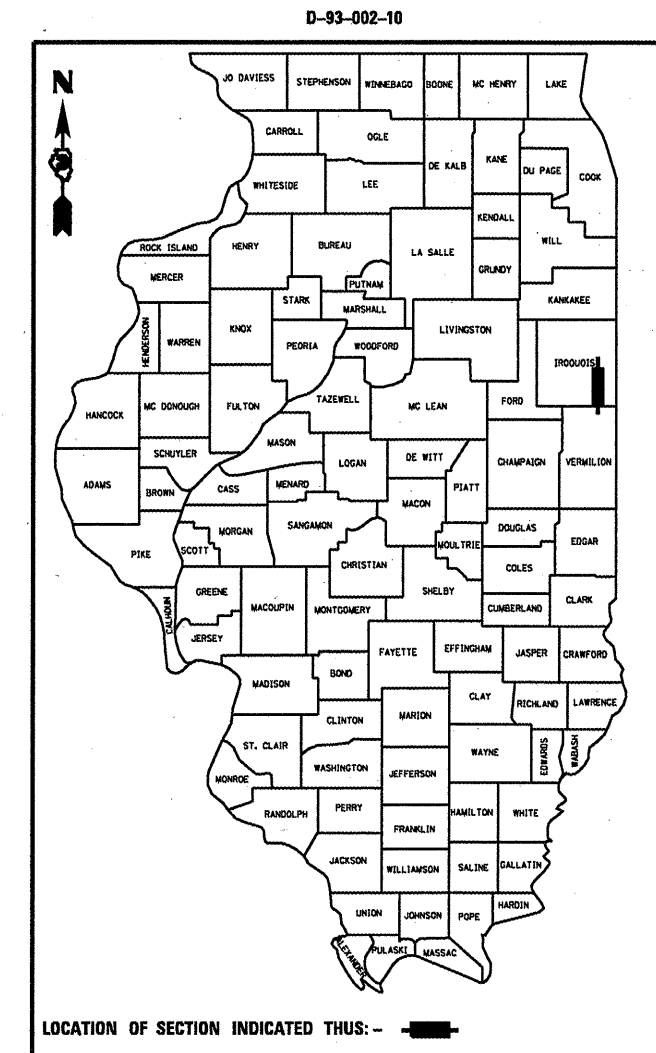
C-93-113-10

INDEX OF SHEETS

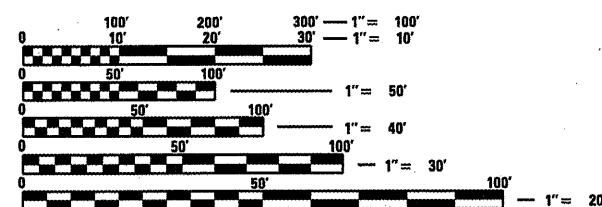
1. COVER SHEET
2. GENERAL NOTES
3. SUMMARY OR QUANTITIES
4. TYPICAL SECTION
5. STAGING DETAILS
6. TEMPORARY CONCRETE BARRIER FOR STAGE CONSTRUCTION
7. WIDTH RESTRICTION SIGNING
- 8 - 14. STRUCTURE REPAIR DETAILS

STANDARDS

- | | |
|-----------|---|
| 000001-06 | STANDARD SYMBOLS, ABBREVIATIONS AND PATTERNS |
| 001001-02 | AREAS OF REINFORCEMENT BARS |
| 001006 | DECIMAL OF AN INCH AND OF A FOOT |
| 482001-02 | HMA SHOULDER ADJACENT TO FLEXIBLE PAVEMENT |
| 635011-02 | REFLECTOR MARKER AND MOUNTING DETAILS |
| 701001-02 | OFF-ROAD OPERATIONS 2L, 2W, MORE THAN 15' (4.5 m) AWAY |
| 701006-03 | OFF-ROAD OPERATIONS 2L, 2W, 15' (4.5 m) TO 24" (600 mm) FROM PAVEMENT EDGE |
| 701011-02 | OFF-ROAD MOVING OPERATIONS 2L, 2W, DAY ONLY |
| 701101-02 | OFF-ROAD OPERATIONS MULTILANE, 15' (4.5 m) TO 24" (600 mm) FROM PAVEMENT EDGE |
| 701106-02 | OFF-ROAD OPERATIONS, MULTILANE, MORE THAN 15' (4.5 m) AWAY |
| 701201-04 | LANE CLOSURE, 2L, 2W, DAY ONLY, FOR SPEEDS \geq 45 MPH |
| 701301-04 | LANE CLOSURE, 2L, 2W, SHORT TIME OPERATIONS |
| 701321-11 | LANE CLOSURE, 2L, 2W, BRIDGE REPAIR WITH BARRIER |
| 701901-01 | TRAFFIC CONTROL DEVICES |
| 704001-06 | TEMPORARY CONCRETE BARRIER |



RURAL
OTHER PRINCIPAL ARTERIAL
2009 ADT = 2300
P.V. = 82.6%
S.U. = 6.5%
M.U. = 10.9%



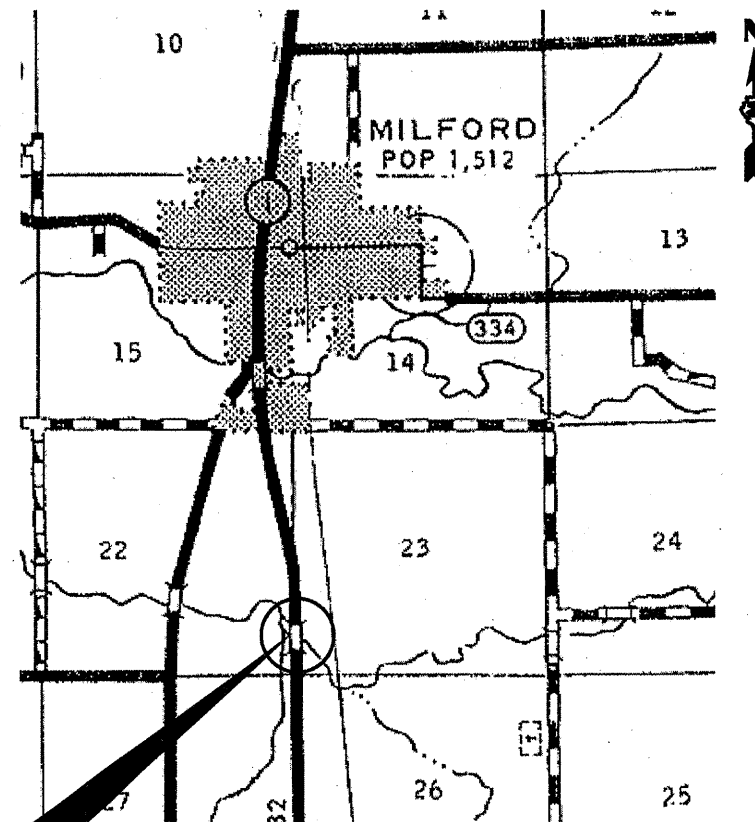
FULL SIZE PLANS HAVE BEEN PREPARED USING STANDARD ENGINEERING SCALES. REDUCED SIZED PLANS WILL NOT CONFORM TO STANDARD SCALES. IN MAKING MEASUREMENTS ON REDUCED PLANS, THE ABOVE SCALES MAY BE USED.

J.U.L.I.E.
JOINT UTILITY LOCATION INFORMATION FOR EXCAVATION
1-800-892-0123
OR 811

PROJECT ENGINEER: JOE KANNEL, P.E.
UNIT CHIEF: RON WOODSHANK
TOWNSHIP: MILFORD

CONTRACT NO. 66A28

PROJECT LOCATION
SN 038-0200
CARRYING FAP 332 (IL 1)
OVER A TRIBUTARY OF SPRING CREEK
0.8 MILES SOUTH OF MILFORD



POINT LOCATION

STATE OF ILLINOIS
DEPARTMENT OF TRANSPORTATION
DIVISION OF HIGHWAYS

SUBMITTED DECEMBER 21, 2010
George F. Rosen
DEPUTY DIRECTOR OF HIGHWAYS, REGION ENGINEER

Feb 4, 2011
Scott E. Stitt, P.E.
acting ENGINEER OF DESIGN AND ENVIRONMENT

Feb 4, 2011
Christine M. Leadler
DIRECTOR OF HIGHWAYS, CHIEF ENGINEER

PRINTED BY THE AUTHORITY
OF THE STATE OF ILLINOIS