

**INDEX OF SHEETS**

1. COVER SHEET
2. GENERAL NOTES
- 3 - 4. SUMMARY OF QUANTITIES
5. TYPICALS
6. SCHEDULES FOR PAVEMENT PATCHING
7. DETOUR SIGNING (1 OF 2)
8. WIDTH RESTRICTION SIGNING
9. **DETOUR SIGNING (2 OF 2)**
10. TRAFFIC CONTROL FOR STAGE I CONSTRUCTION
11. TRAFFIC CONTROL FOR STAGE II CONSTRUCTION
12. TRAFFIC CONTROL FOR WOODWARD PARKING LOT ROAD
13. DETECTOR LOOPS
14. GENERAL PLAN AND ELEVATION - S.N. 050-0180
15. APPROACH SLAB REPAIR
- 16 - 17. DECK SLAB REPAIR
18. PAVEMENT RAISING
19. EROSION REPAIRS - VULTED ABUTMENTS
20. CONCRETE REPAIRS
21. LIGHT SUPPORT PEDESTAL REPAIR
22. EXPANSION JOINT TROUGH
23. STORM SEWER REPAIR

**STANDARDS**

- |           |   |
|-----------|---|
| 000001-06 | STANDARD SYMBOLS, ABBREVIATIONS AND PATTERNS                                  |
| 001001-02 | AREAS OF REINFORCEMENT BARS   |
| 001006    | DECIMAL OF AN INCH AND OF A FOOT  |
| 420001-07 | PAVEMENT JOINTS   |
| 420701-02 | PAVEMENT FABRIC   |
| 442101-07 | CLASS B PATCHES   |
| 701001-02 | OFF-ROAD OPERATIONS 2L, 2W, MORE THAN 15' (4.5 m) AWAY                        |
| 701006-03 | OFF-ROAD OPERATIONS 2L, 2W, 15' (4.5 m) TO 24" (600 mm) FROM PAVEMENT EDGE    |
| 701101-02 | OFF-ROAD OPERATIONS MULTILANE, 15' (4.5 m) TO 24" (600 mm) FROM PAVEMENT EDGE |
| 701106-02 | OFF-ROAD OPERATIONS, MULTILANE, MORE THAN 15' (4.5 m) AWAY                    |
| 701301-04 | LANE CLOSURE, 2L, 2W, SHORT TIME OPERATIONS                                   |
| 701601-07 | URBAN LANE CLOSURE, MULTILANE, 1W OR 2W WITH NONTRAVERSABLE MEDIUM            |
| 701901-01 | TRAFFIC CONTROL DEVICES   |

**STATE OF ILLINOIS  
DEPARTMENT OF TRANSPORTATION**

**DIVISION OF HIGHWAYS**

**PROPOSED  
HIGHWAY PLANS**

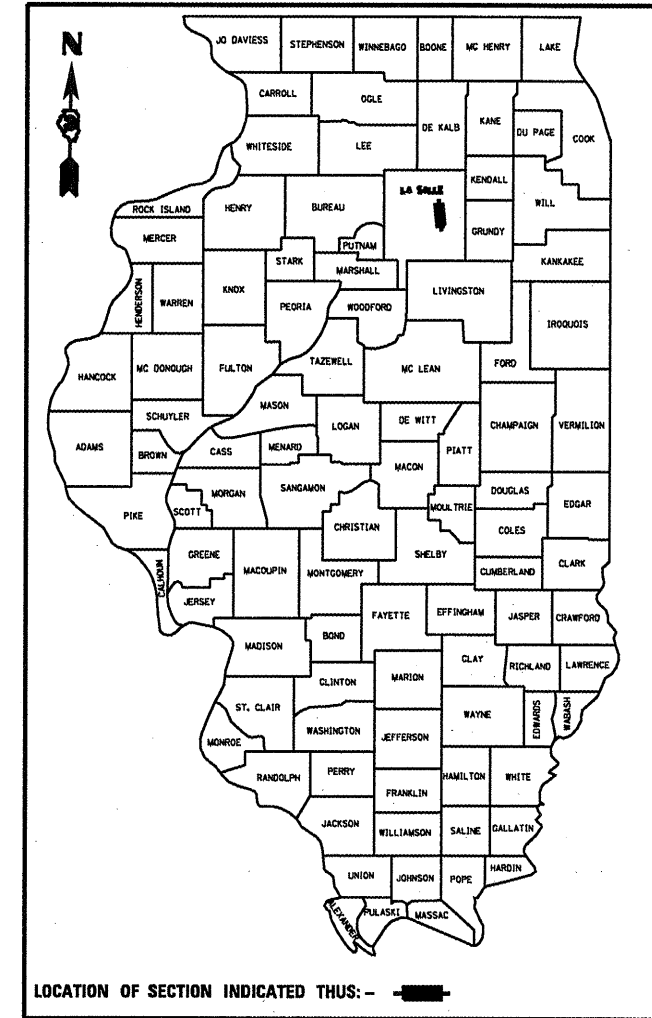
**FAP ROUTE 68 (IL 23)  
SECTION (1ZR)I-2**

**BRIDGE & APPROACH SLAB REPAIRS  
LASALLE COUNTY**

**C-93-057-10**

| F.A.P. RTE. | SECTION  | COUNTY  | TOTAL SHEETS       | SHEET NO. |
|-------------|----------|---------|--------------------|-----------|
| 68          | (1ZR)I-2 | LASALLE | 23                 | 1         |
| ILLINOIS    |          |         | CONTRACT NO. 66A56 |           |

D-93-002-10



**FUNCTIONAL CLASSIFICATION**

|                          |                     |
|--------------------------|---------------------|
| OTHER PRINCIPAL ARTERIAL |                     |
| FAP RTE. 627 (IL 71)     | FAP RTE. 68 (IL 23) |
| 2009 ADT3700             | 2009 ADT24400       |
| P.V. 93.51%              | P.V. 94.98%         |
| S.U. 5.41%               | S.U. 3.48%          |
| M.U. 1.08%               | M.U. 1.54%          |

STATE OF ILLINOIS  
DEPARTMENT OF TRANSPORTATION  
DIVISION OF HIGHWAYS

SUBMITTED December 21, 2010

*Mary F. Ryan*  
DEPUTY DIRECTOR OF HIGHWAYS, REGION ENGINEER

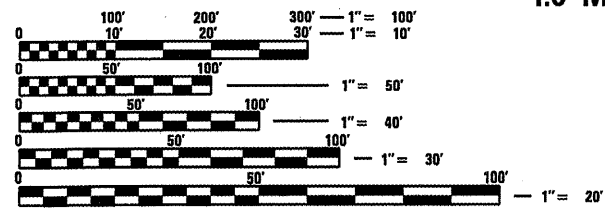
Feb 4 2011  
*Scott E. Still, P.E.*  
ENGINEER OF DESIGN AND ENVIRONMENT

Feb 4 2011  
*Christina M. Reed*  
DIRECTOR OF HIGHWAYS, CHIEF ENGINEER

**PRINTED BY THE AUTHORITY  
OF THE STATE OF ILLINOIS**

Rev.

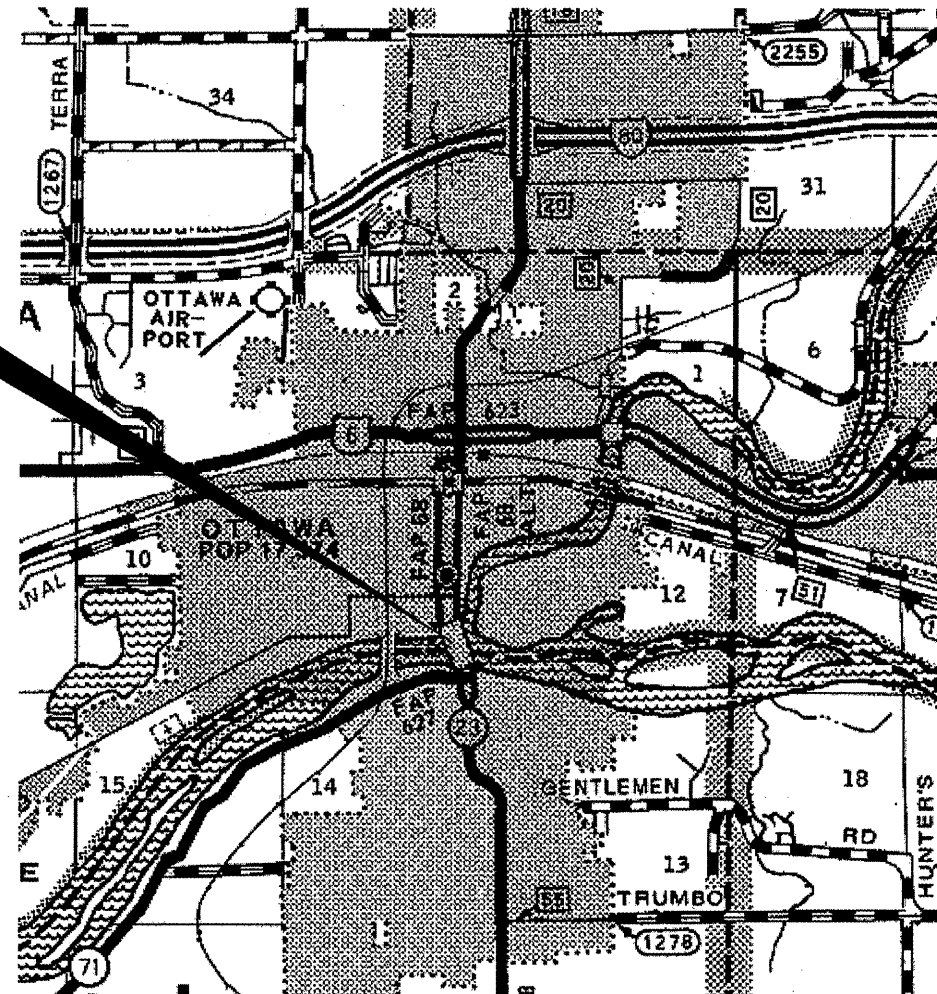
**BRIDGE LOCATION**  
SN 050-0180  
CARRIES FAP 68 (IL 23)  
OVER THE ILLINOIS RIVER  
1.0 MILE SOUTH OF US ROUTE 6



FULL SIZE PLANS HAVE BEEN PREPARED USING STANDARD ENGINEERING SCALES. REDUCED SIZED PLANS WILL NOT CONFORM TO STANDARD SCALES. IN MAKING MEASUREMENTS ON REDUCED PLANS, THE ABOVE SCALES MAY BE USED.

J.U.L.I.E.  
JOINT UTILITY LOCATION INFORMATION FOR EXCAVATION  
1-800-892-0123  
OR 811

**PROJECT ENGINEER: JOE KANNEL  
UNIT CHIEF: RON WOODSHANK  
TOWNSHIP: OTTAWA, SOUTH OTTAWA  
CONTRACT NO. 66A56**



**LOCATION MAP  
POINT LOCATION**