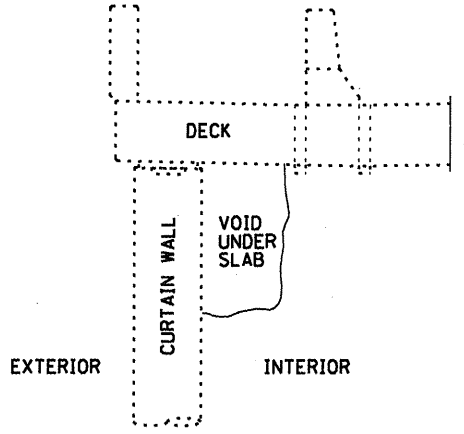
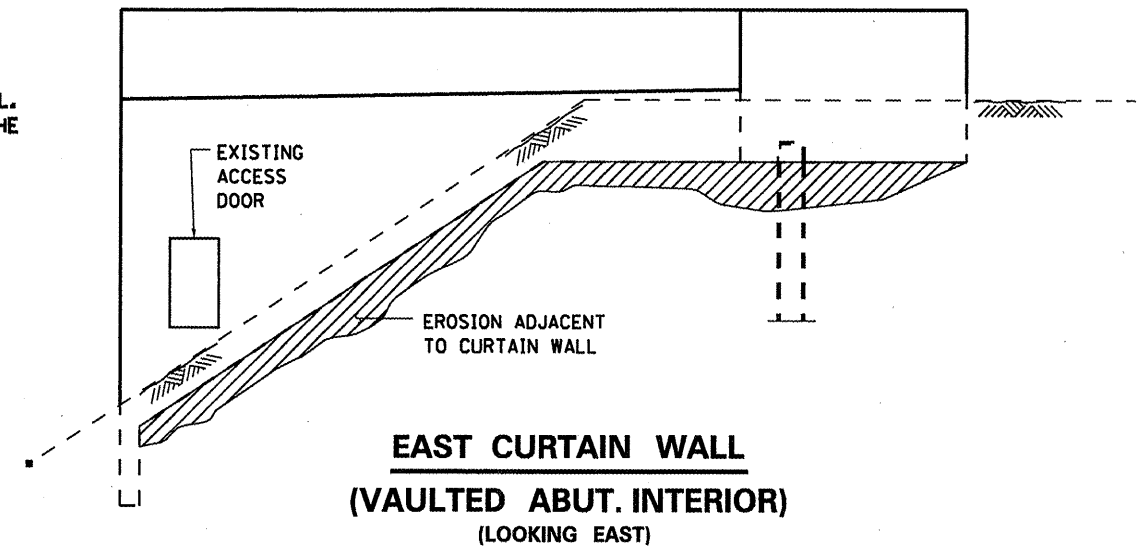


**DESCRIPTION OF WORK**

- 1) FILL INTERIOR (OF VAULT) VOIDS/EROSION WASHOUTS ADJACENT TO THE EAST CURTAIN WALL WITH CONTROLLED LOW-STRENGTH MATERIAL.
- 2) FILL EXTERIOR HOLE WITH APPROVED EMBANKMENT MATERIAL. REQUIRED EMBANKMENT MATERIAL SHALL BE INCLUDED IN THE COST OF CONTROLLED LOW-STRENGTH MATERIAL.



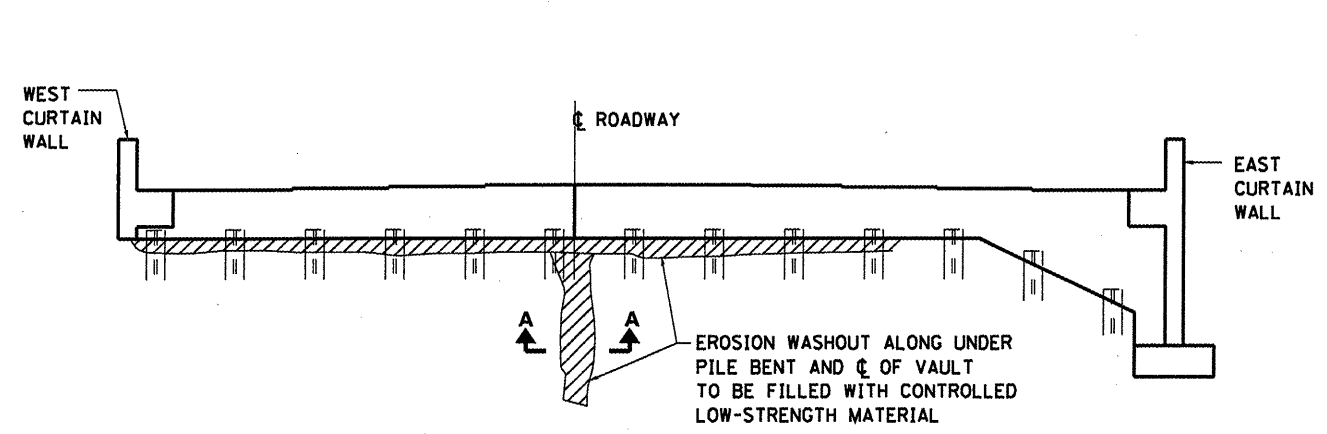
**SOUTHEAST CORNER OF DECK**  
(LOOKING SOUTH)



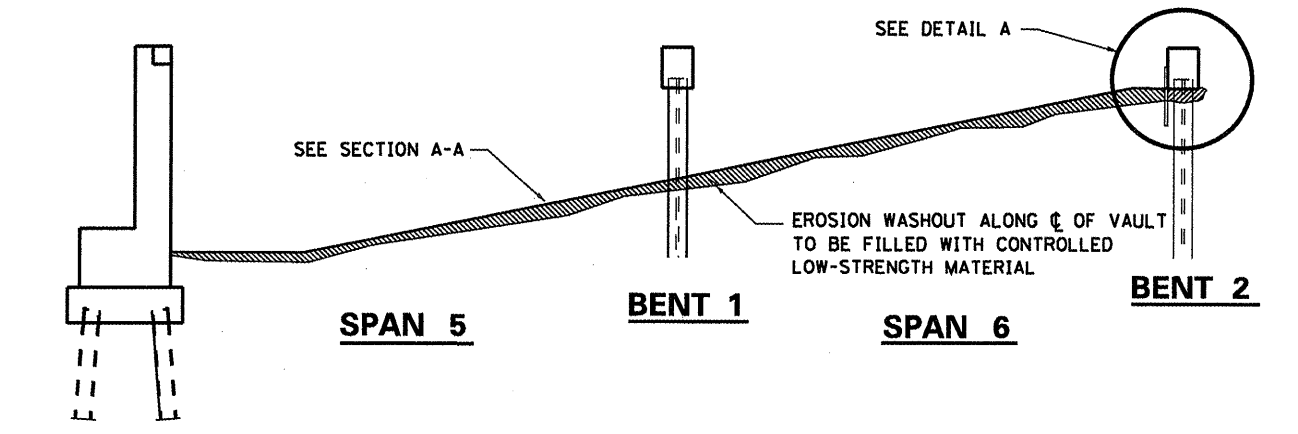
**DESCRIPTION OF WORK**

- 1) FILL INTERIOR (OF VAULT) VOIDS/EROSION WASHOUTS UNDER PILE BENT 2 AND ADJACENT TO  $\phi$  OF VAULT WITH CONTROLLED LOW-STRENGTH MATERIAL.

**SPAN 1 SOUTH**

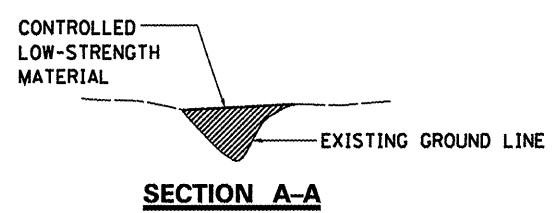


**ELEVATION APPROACH BENT 2**  
(LOOKING NORTH)

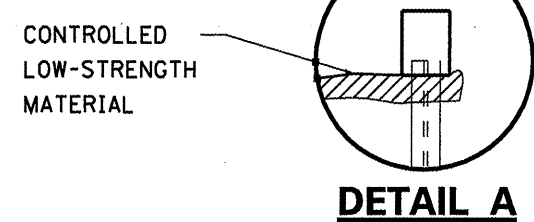


**ELEVATION SPAN 5 & 6**  
(LOOKING WEST)

**NOTE**  
PAVEMENT RAISING OPERATION SHALL NOT BEGIN UNTIL ALL EROSION REPAIRS IN VAULTED ABUTMENTS HAVE BEEN COMPLETED.



**SECTION A-A**



**DETAIL A**

**NOTE:**  
AREA UNDER ABUTMENT CAP SHALL BE FILLED AND CURED PRIOR TO FILLING OF SLOPE EROSION.

**EROSION REPAIR AT VAULTED ABUTS.**  
SN 050-0180  
FAP ROUTE 68 (IL 23)  
OVER ILLINOIS RIVER  
SECTION (12R)-2  
LASALLE COUNTY  
STA. 805+45

FILE NAME =	USER NAME = woodshankr1	DESIGNED - RON WOODSHANK	REVISED -	<b>STATE OF ILLINOIS DEPARTMENT OF TRANSPORTATION</b>	<b>EROSION REPAIRS - VAULTED ABUTMENTS</b>	F.A.P. RTE.	SECTION	COUNTY	TOTAL SHEETS	SHEET NO.	
cd:\pvt\work\pvt\dot\woodshankr1\d0143143	MAIN1-0366A66-details.dgn	DRAWN - RON WOODSHANK	REVISED -			68	(12R)-2	LASALLE	23	19	
	PLOT SCALE = 100.0000' / IN.	CHECKED -	REVISED -			SCALE: _____ SHEET NO. 6 OF 10 SHEETS STA. _____ TO STA. _____		ILLINOIS FED. AID PROJECT			
	PLOT DATE = Dec 28, 2010 - 12:44:50 PM	DATE -	REVISED -								