

F.A.P. RTE.	SECTION	COUNTY	TOTAL SHEETS	SHEET NO.
319	(47-3)I	KENDALL	8	1
		ILLINOIS	CONTRACT NO. 66A66	

STATE OF ILLINOIS
DEPARTMENT OF TRANSPORTATION
DIVISION OF HIGHWAYS

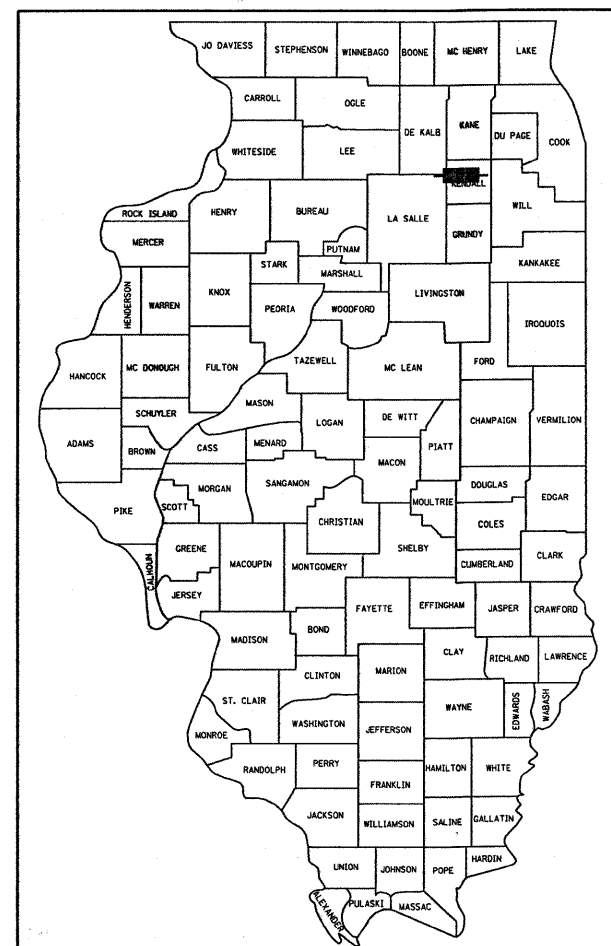
**PROPOSED
HIGHWAY PLANS**

FAP 319 (PRAIRIE PARKWAY)
SECTION (47-3)I

**PRAIRIE PARKWAY FOREST MITIGATION
KENDALL COUNTY**

C-93-007-11

D-93-014-11

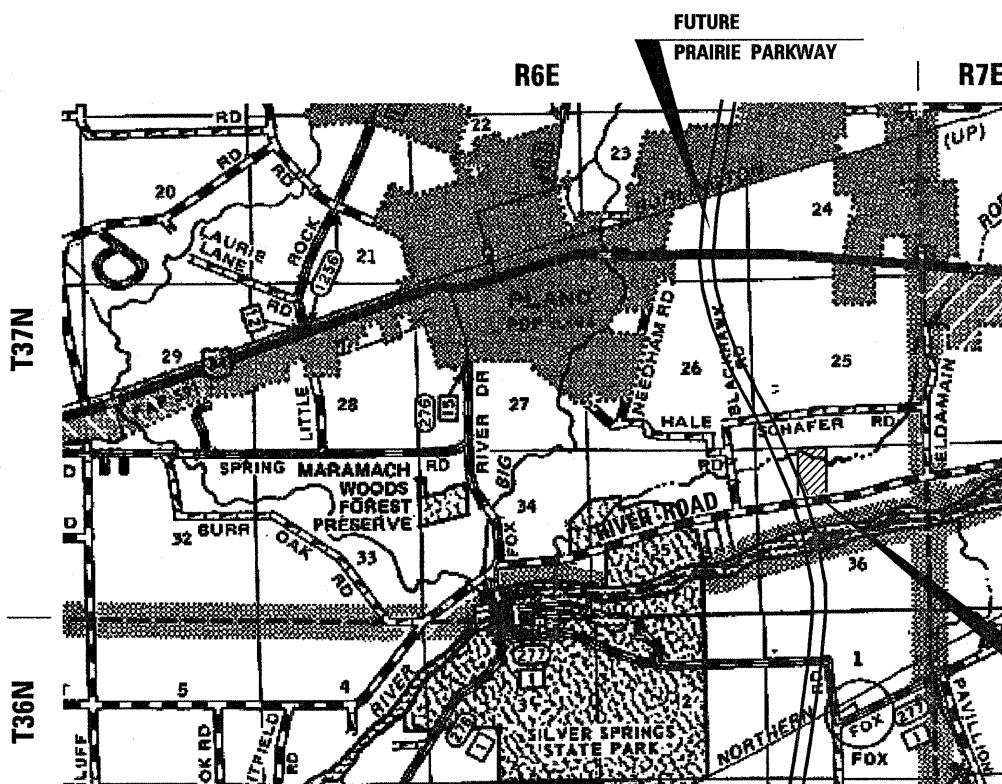


INDEX OF SHEETS

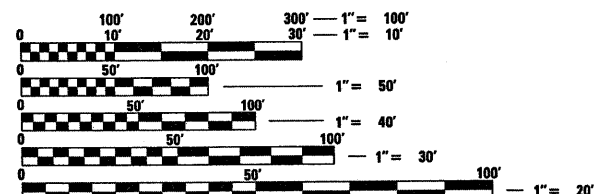
- 1 COVER SHEET
- 2 GENERAL NOTES
- 3-4 SUMMARY OF QUANTITIES
- 5 SCHEDULES
- 6 SURVEY PLAT
- 7 PLAN VIEW
- 8 DETAILS

STANDARDS

000001-06	STANDARD SYMBOLS, ABBREVIATIONS AND PATTERNS
001006	DECIMAL OF AN INCH AND OF A FOOT
280001-05	TEMPORARY EROSION CONTROL SYSTEMS
664001-02	CHAIN LINK FENCE
665001-02	WOVEN WIRE FENCE
666001-01	RIGHT-OF-WAY MARKERS
667101-01	PERMANENT SURVEY MARKERS
701001-02	OFF-ROAD OPERATIONS 2L, 2W, MORE THAN 15' (4.5 m) AWAY
701006-03	OFF-ROAD OPERATIONS 2L, 2W, 15' (4.5 m) TO 24" (600 mm) FROM PAVEMENT EDGE
701501-06	URBAN LANE CLOSURE, 2L, 2W, UNDIVIDED
701901-01	TRAFFIC CONTROL DEVICES



LOCATION OF
PARCEL NO. 3R100A
TREE PLANTING



FULL SIZE PLANS HAVE BEEN PREPARED USING STANDARD ENGINEERING SCALES. REDUCED SIZED PLANS WILL NOT CONFORM TO STANDARD SCALES. IN MAKING MEASUREMENTS ON REDUCED PLANS, THE ABOVE SCALES MAY BE USED.

J.U.L.I.E.
JOINT UTILITY LOCATION INFORMATION FOR EXCAVATION
1-800-892-0123
OR 811

DISTRICT 3 NO. (815)434-6131
PROJECT ENGINEER: CRAIG REED, P.E.
UNIT CHIEF: MARK JONES, P.E.

GROSS AREA OF PARCEL = 30.67 ACRES
NET AREA OF PARCEL = 27.5 ACRES

CONTRACT NO. 66A66

STATE OF ILLINOIS
DEPARTMENT OF TRANSPORTATION
DIVISION OF HIGHWAYS

SUBMITTED December 20 2010
Alice Ryan
DEPUTY DIRECTOR OF HIGHWAYS, REGION ENGINEER

February 4 2011
Scott E. Stitt, P.E.
acting ENGINEER OF DESIGN AND ENVIRONMENT

February 4 2011
Christine M. Reed
DIRECTOR OF HIGHWAYS, CHIEF ENGINEER

**PRINTED BY THE AUTHORITY
OF THE STATE OF ILLINOIS**