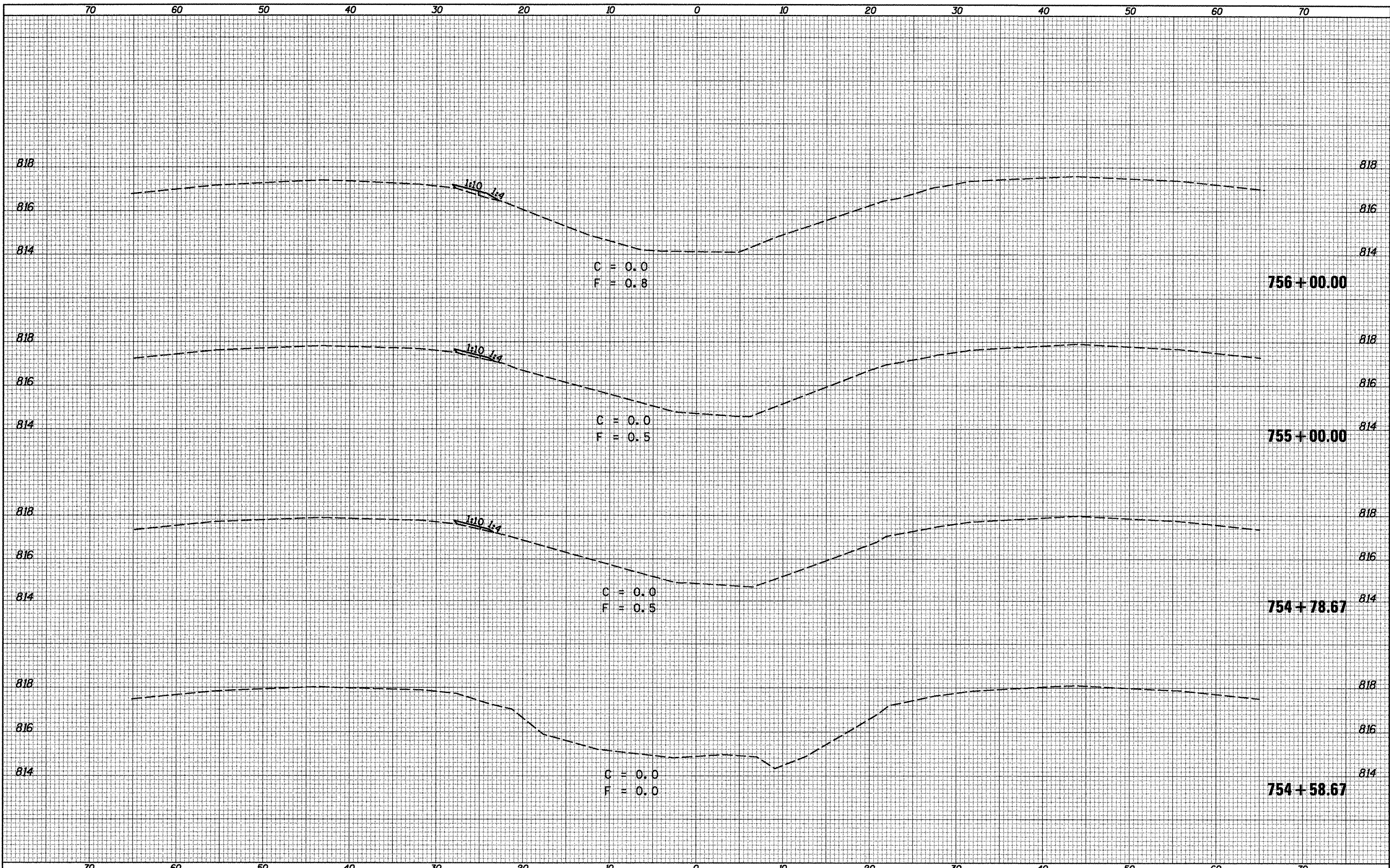


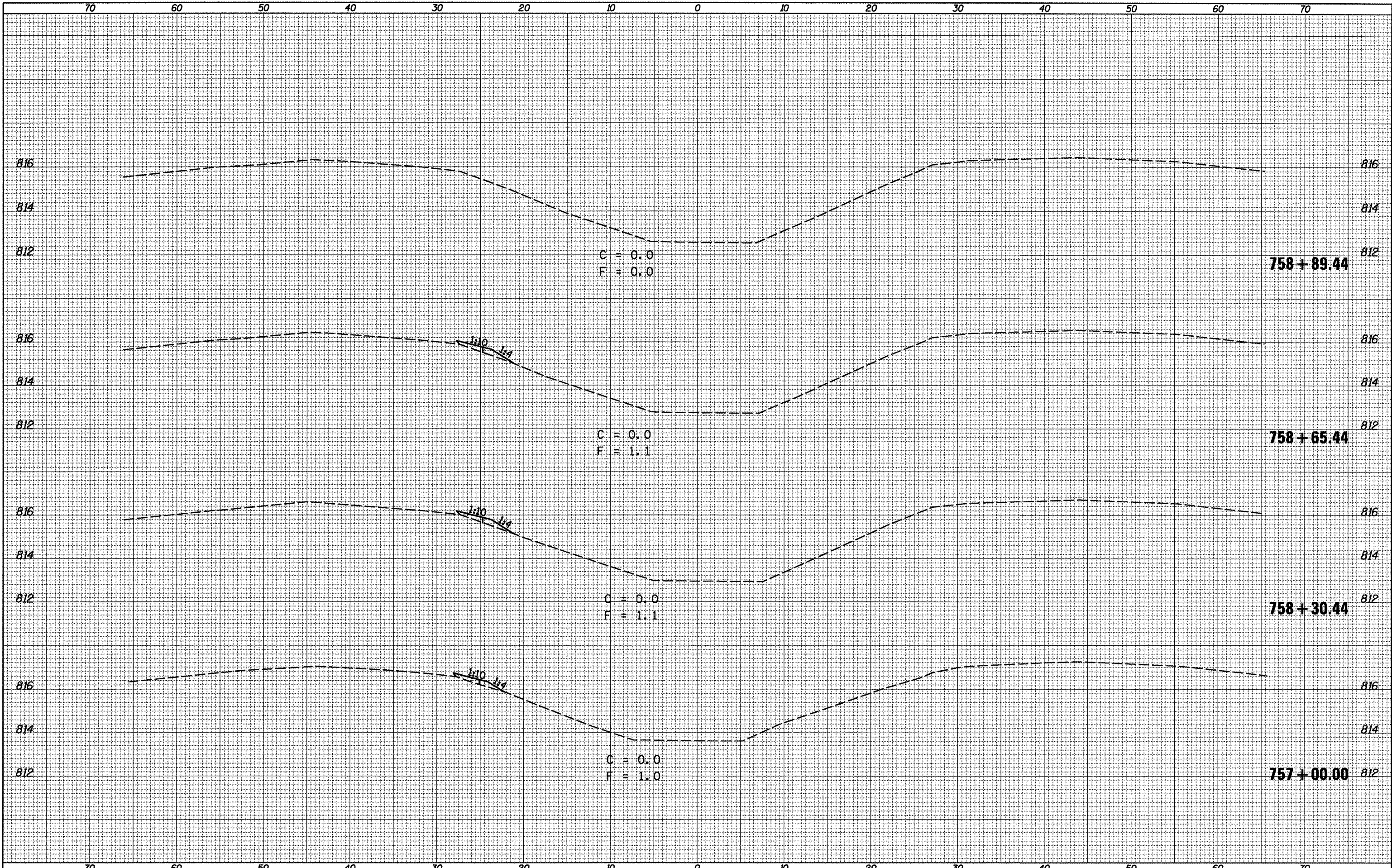
NOTE BOOK TEMPLATE AREAS CHECKED
 NO.

FILE NAME =	USER NAME = hoganbj	DESIGNED - BJM	REVISED -	STATE OF ILLINOIS DEPARTMENT OF TRANSPORTATION	E.B. INSIDE SHOULDER EARTHWORK FOR GUARDRAIL PLACEMENT	F.A.I. RTE. =	SECTION	COUNTY	TOTAL SHEETS	SHEET NO.
c:\pwwork\pwwork\hoganbj\d0239502\0570550-sh	XS-GR_749+90.dgn	DRAWN -	REVISED -			74	(57-20(1),21,22)RS-3	McLean	150	101
PLOT SCALE = 10.0000' / IN.	CHECKED -	REVISIED -	REVISIED -			CONTRACT NO. 70550				
PLOT DATE = 10/21/2010	DATE - 09/14/10	REVISED -	REVISED -			ILLINOIS FED. AID PROJECT				

SCALE: SHEET NO. 2 OF 2 SHEETS STA. 752+00.00 TO STA. 754+33.59

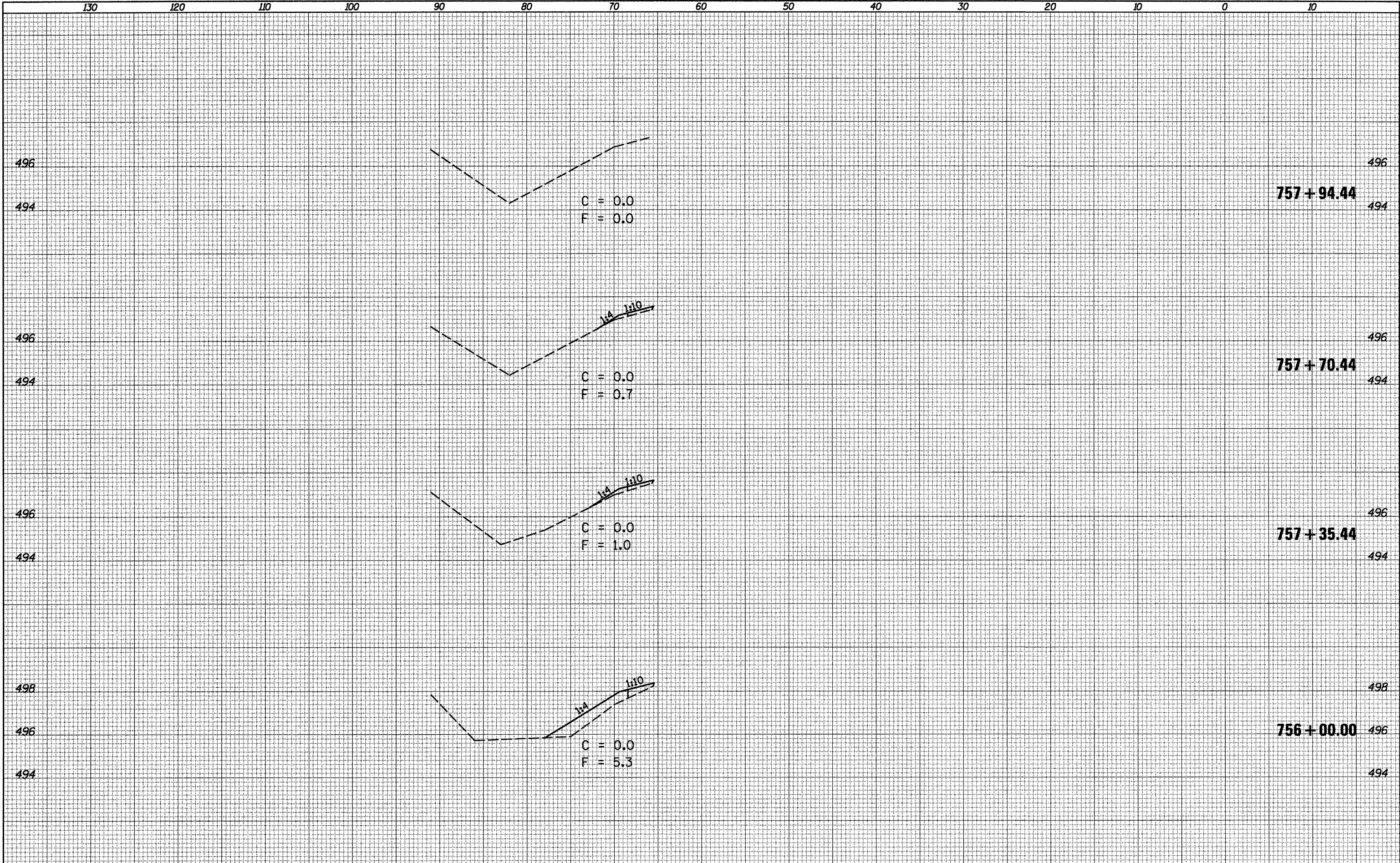


FILE NAME =	USER NAME = hoganbj	DESIGNED - BJM	REVISED -	STATE OF ILLINOIS DEPARTMENT OF TRANSPORTATION	W.B. INSIDE SHOULDER EARTHWORK FOR GUARDRAIL PLACEMENT		F.A.I. RTE. = 74	SECTION = (57-2011),21,22RS-3	COUNTY = McLean	TOTAL SHEETS = 150	SHEET NO. = 102	
or:\pv_work\pwwidot\hoganbj\d0239502\05705502-sh	XS-GR_754+58.dgn	DRAWN -	REVISED -		SCALE:	SHEET NO. 1 OF 2 SHEETS	STA. 754+58.67 TO STA. 756+00.00	CONTRACT NO. 70550				
	PLOT SCALE = 18.0000' / IN.	CHECKED -	REVISED -		ILLINOIS FED. AID PROJECT							
	PLOT DATE = 10/21/2010	DATE = 09/14/10	REVISED -									

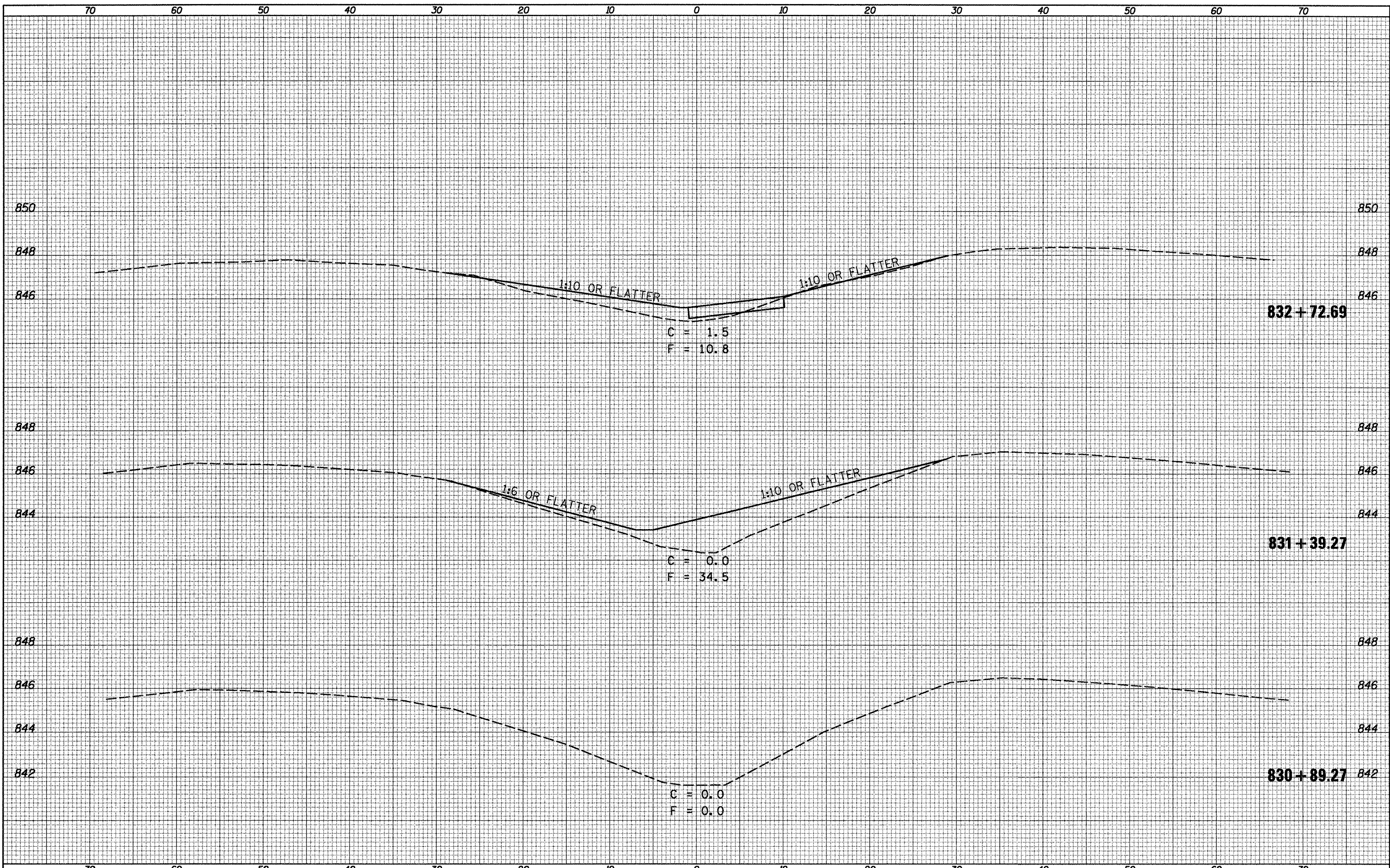


NOTE BOOK TEMPLATE NO. AREAS CHECKED
 NOTE BOOK TEMPLATE NO. AREAS CHECKED

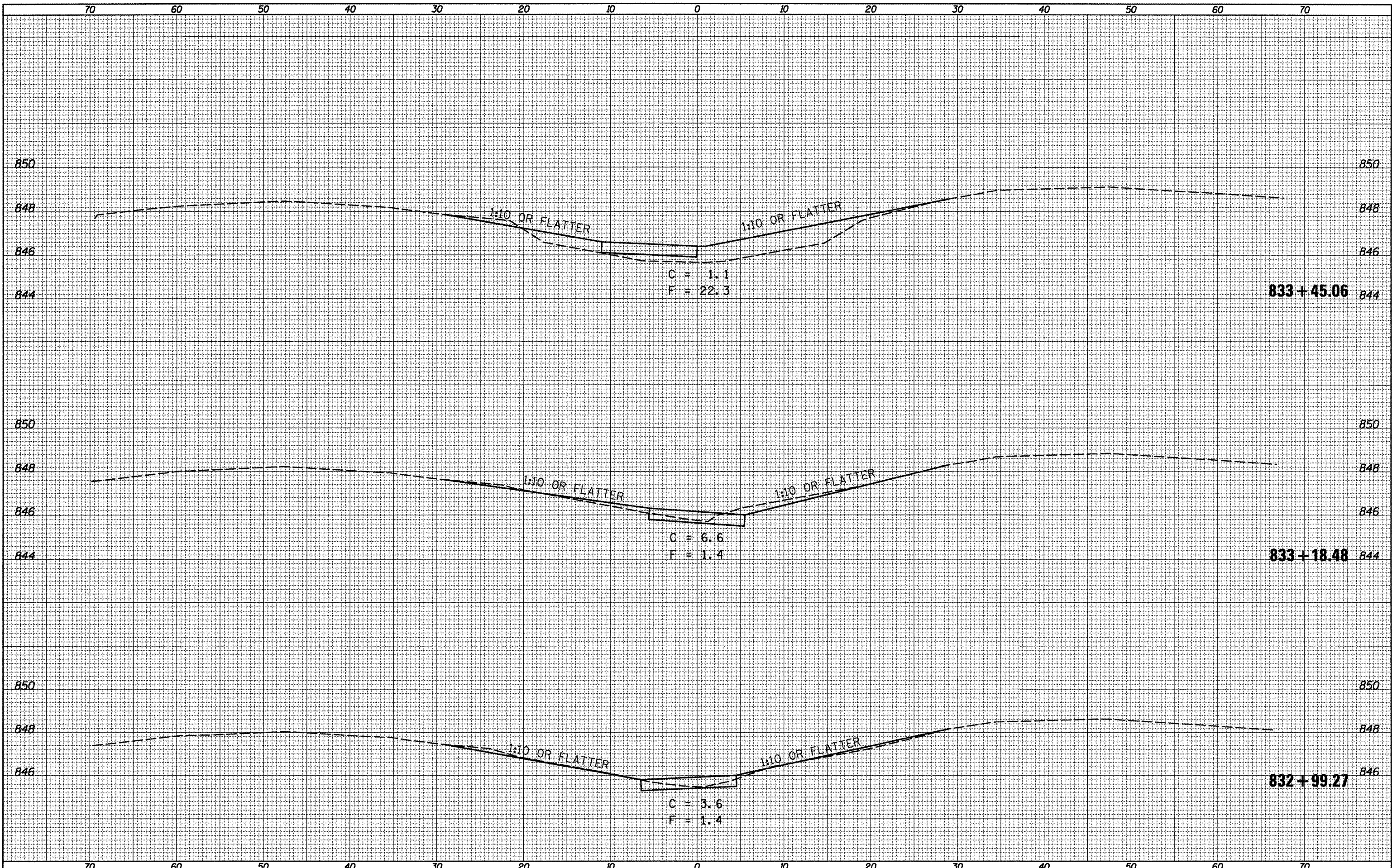
FILE NAME = <small>c:\pw_work\pwidot\hoganbj\d0239502\0570550-ah</small>	USER NAME = hoganbj XS-GR_754+58.dgn PLOT SCALE = 10.0000' / IN. PLOT DATE = 10/21/2010	DESIGNED - BJM DRAWN - CHECKED - DATE - 09/14/10	REVISED - REVISED - REVISED - REVISED -	STATE OF ILLINOIS DEPARTMENT OF TRANSPORTATION	W.B. INSIDE SHOULDER EARTHWORK FOR GUARDRAIL PLACEMENT	F.A.I. RTE. 74	SECTION (57-20(1),21,22)RS-3	COUNTY McLean	TOTAL SHEETS 150	SHEET NO. 103	CONTRACT NO. 70550
SCALE: SHEET NO. 2 OF 2 SHEETS STA. 757+00.00 TO STA. 758+89.44						ILLINOIS FED. AID PROJECT					



FILE NAME =	USER NAME = hogenbj	DESIGNED - BJM	REVISED -	STATE OF ILLINOIS DEPARTMENT OF TRANSPORTATION	W.B. OUTSIDE SHOULDER EARTHWORK FOR GUARDRAIL PLACEMENT	F.A.I. RTE.	SECTION	COUNTY	TOTAL SHEETS	SHEET NO.
et:\pw\work\pwwdot\hogenbj\d0239502\0570550-sh	XS-GR_756+00.dgn	DRAWN -	REVISED -			74	(57-20)(121,22)RS-3	McLean	150	104
PLOT SCALE = 10.0000' / IN.	CHECKED -	REVIS	REVIS			CONTRACT NO. 70550				
PLOT DATE = 10/21/2010	DATE - 09/10/10	REVISED -	REVISED -			ILLINOIS FED. AID PROJECT				
					SCALE:	SHEET NO. 1 OF 1 SHEETS		STA. 756+00.00 TO STA. 757+94.44		



FILE NAME = c:\pwwork\pwwork\hoganb\10239505\0570550-sh	USER NAME = hoganbj xs_0122.dgn	DESIGNED - BJM	REVISED -	STATE OF ILLINOIS DEPARTMENT OF TRANSPORTATION	EARTHWORK FOR ATTENUATOR BASES AT MEDIAN PIERS S.N. 057-0122	F.A.I. RTE. 74	SECTION (57-20(1),21,22)RS-3	COUNTY McLean	TOTAL SHEETS 150	SHEET NO. 105	
PLOT SCALE = 10.0000' / IN.	CHECKED -	REVISED -	SCALE:			SHEET NO. 1 OF 3 SHEETS	STA. 830+89.27 TO STA. 832+72.69	CONTRACT NO. 70550		ILLINOIS FED. AID PROJECT	
PLOT DATE = 10/21/2010	DATE - 09/10/10	REVISED -									



FILE NAME =
 USER NAME = hogenbj
 DRAWN - BJM
 CHECKED -
 DATE - 09/10/10

DESIGNED - BJM
 REVISIONS:
 1. xs_0122.dgn
 2. PLOT SCALE = 10.0000' / IN.
 3. PLOT DATE = 10/21/2010

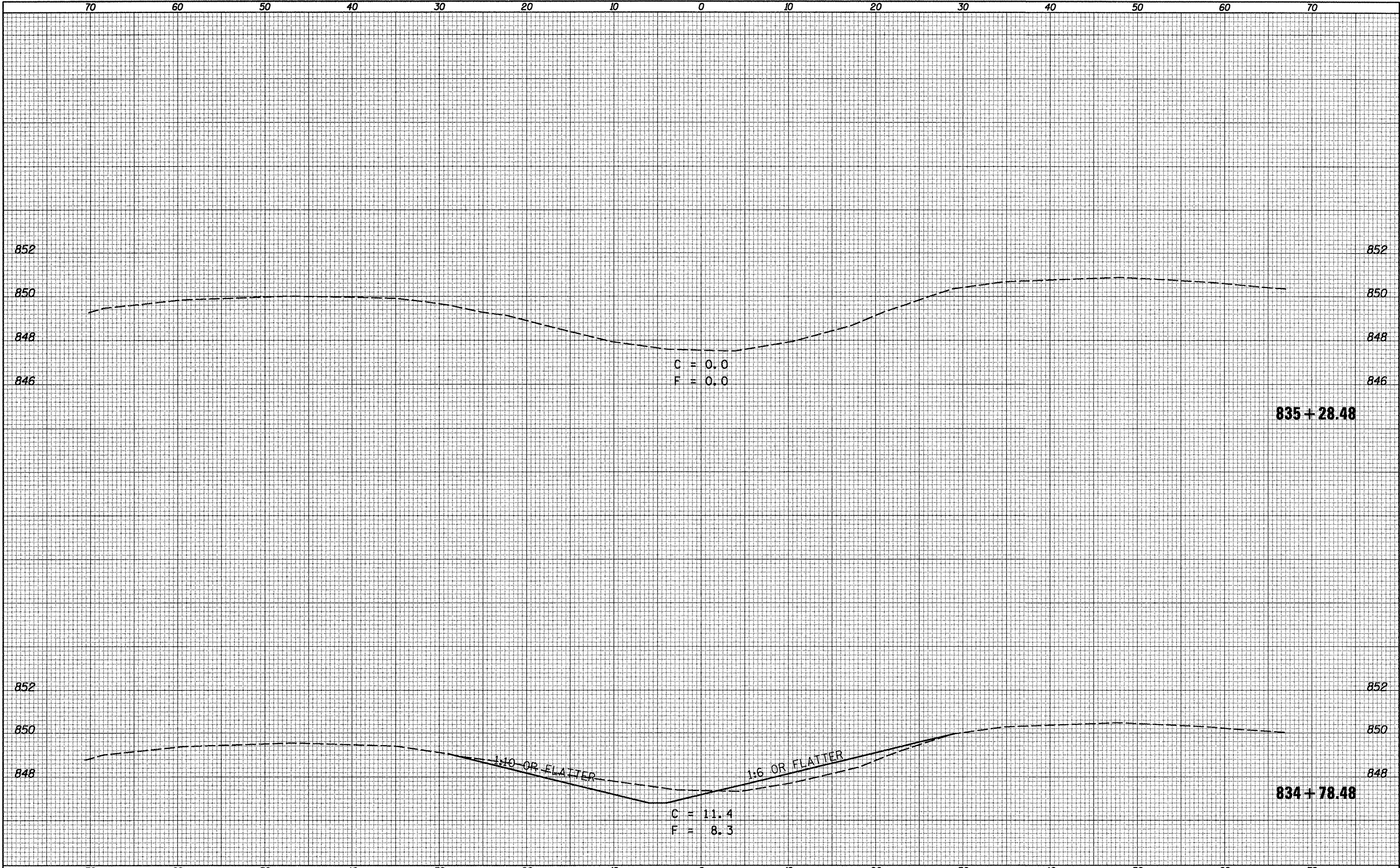
REVISIONS:
 1. REVISED -
 2. REVISED -
 3. REVISED -
 4. REVISED -

**STATE OF ILLINOIS
 DEPARTMENT OF TRANSPORTATION**

**EARTHWORK FOR ATTENUATOR BASES AT MEDIAN PIERS
 S.N. 057-0122**

SCALE: SHEET NO. 2 OF 3 SHEETS STA. 832+99.27 TO STA. 833+45.06

F.A.I. RTE.	SECTION	COUNTY	TOTAL SHEETS	SHEET NO.
74	(57-2011), 21, 22, RS-3	McLean	150	106
CONTRACT NO. 70550			ILLINOIS FED. AID PROJECT	



FILE NAME =
 c:\pwwork\pwwork\hagenbj\d0239505\0570550-sh...

USER NAME = hagenbj
 PLOT SCALE = 10.0000' / IN.
 PLOT DATE = 10/21/2010

DESIGNED - BJM
 DRAWN -
 CHECKED -
 DATE - 09/10/10

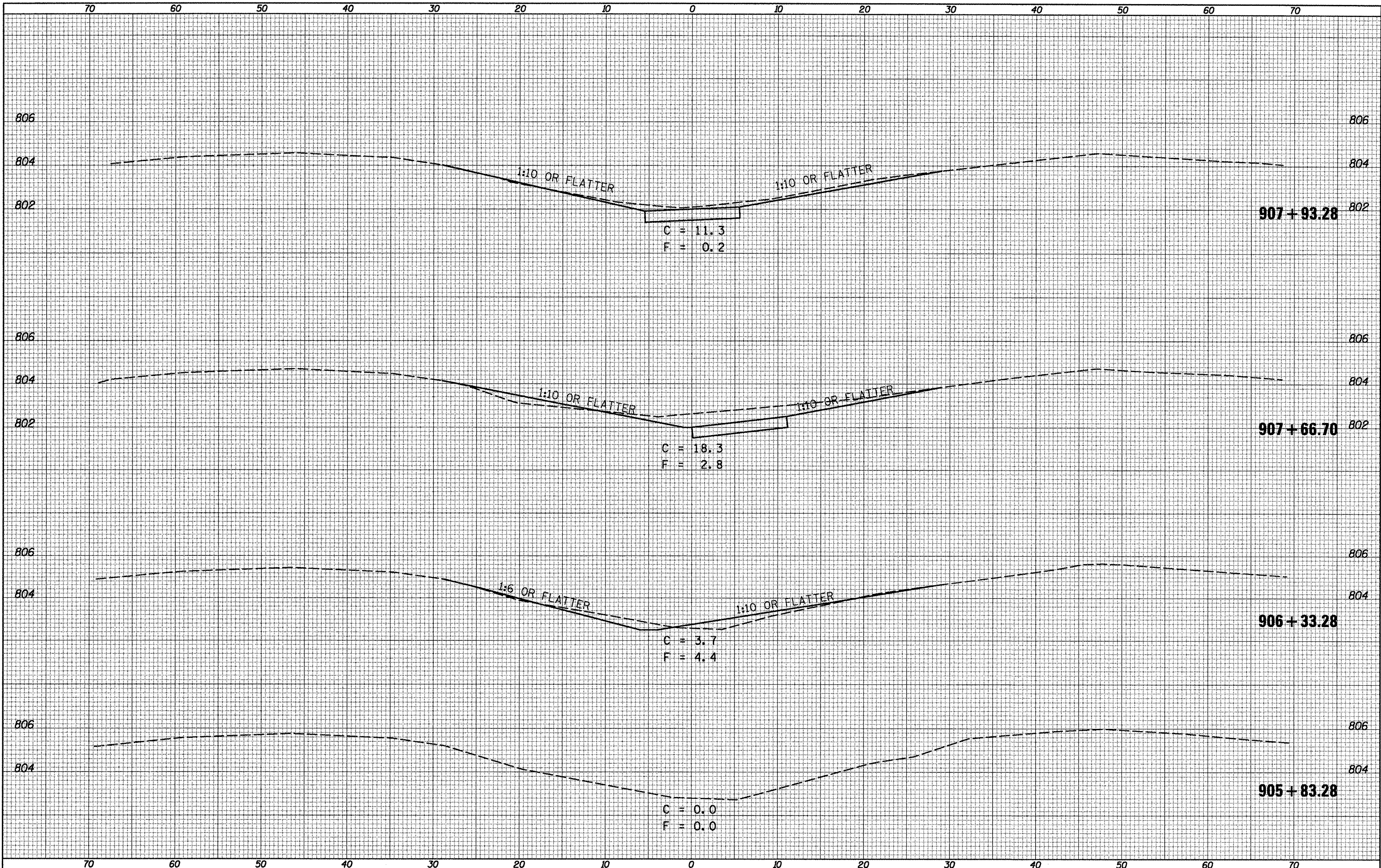
REVISED -
 REVISED -
 REVISED -
 REVISED -

**STATE OF ILLINOIS
 DEPARTMENT OF TRANSPORTATION**

**EARTHWORK FOR ATTENUATOR BASES AT MEDIAN PIERS
 S.N. 057-0122**

SCALE: SHEET NO. 3 OF 3 SHEETS STA. 834+78.48 TO STA. 835+28.48

F.A.I. RTE.	SECTION	COUNTY	TOTAL SHEETS	SHEET NO.
74	(57-2011), 21, 22 IRS-3	McLean	150	107
CONTRACT NO. 70550			ILLINOIS FED. AID PROJECT	



FILE NAME =
 USER NAME = hoganbj
 DESIGNED - BJM
 DRAWN -
 CHECKED -
 DATE - 09/10/10

DESIGNED - BJM
 DRAWN -
 CHECKED -
 DATE - 09/10/10

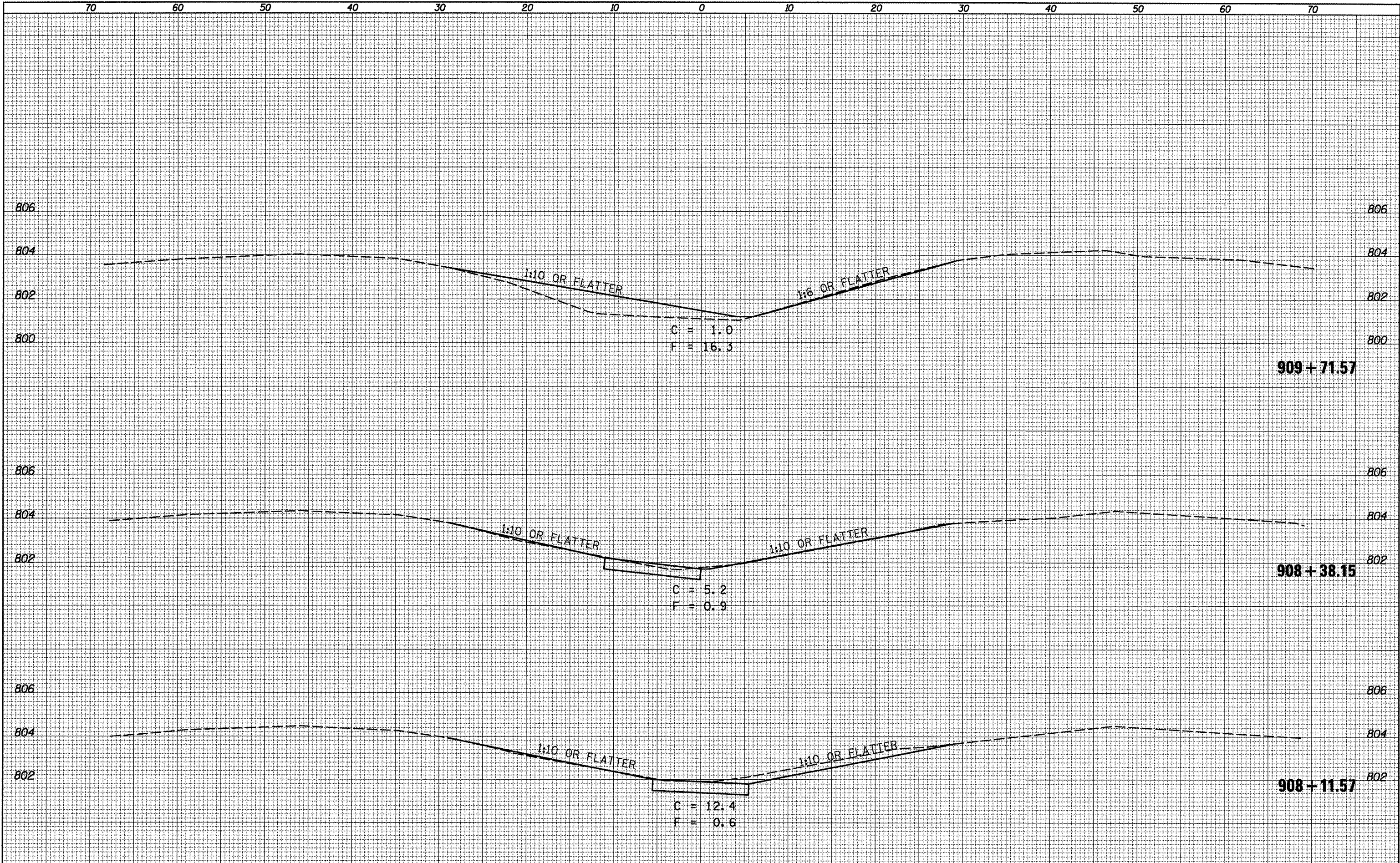
REVISED -
 REVISED -
 REVISED -

**STATE OF ILLINOIS
 DEPARTMENT OF TRANSPORTATION**

EARTHWORK FOR ATTENUATOR BASES AT MEDIAN PIERS
S.N. 057-0123

SCALE: SHEET NO. 1 OF 3 SHEETS STA. 905+83.28 TO STA. 907+93.28

F.A.I. RTE.	SECTION	COUNTY	TOTAL SHEETS	SHEET NO.
74	(57-201(1),21,22)RS-3	McLean	150	108
CONTRACT NO. 70550				
ILLINOIS FED. AID PROJECT				



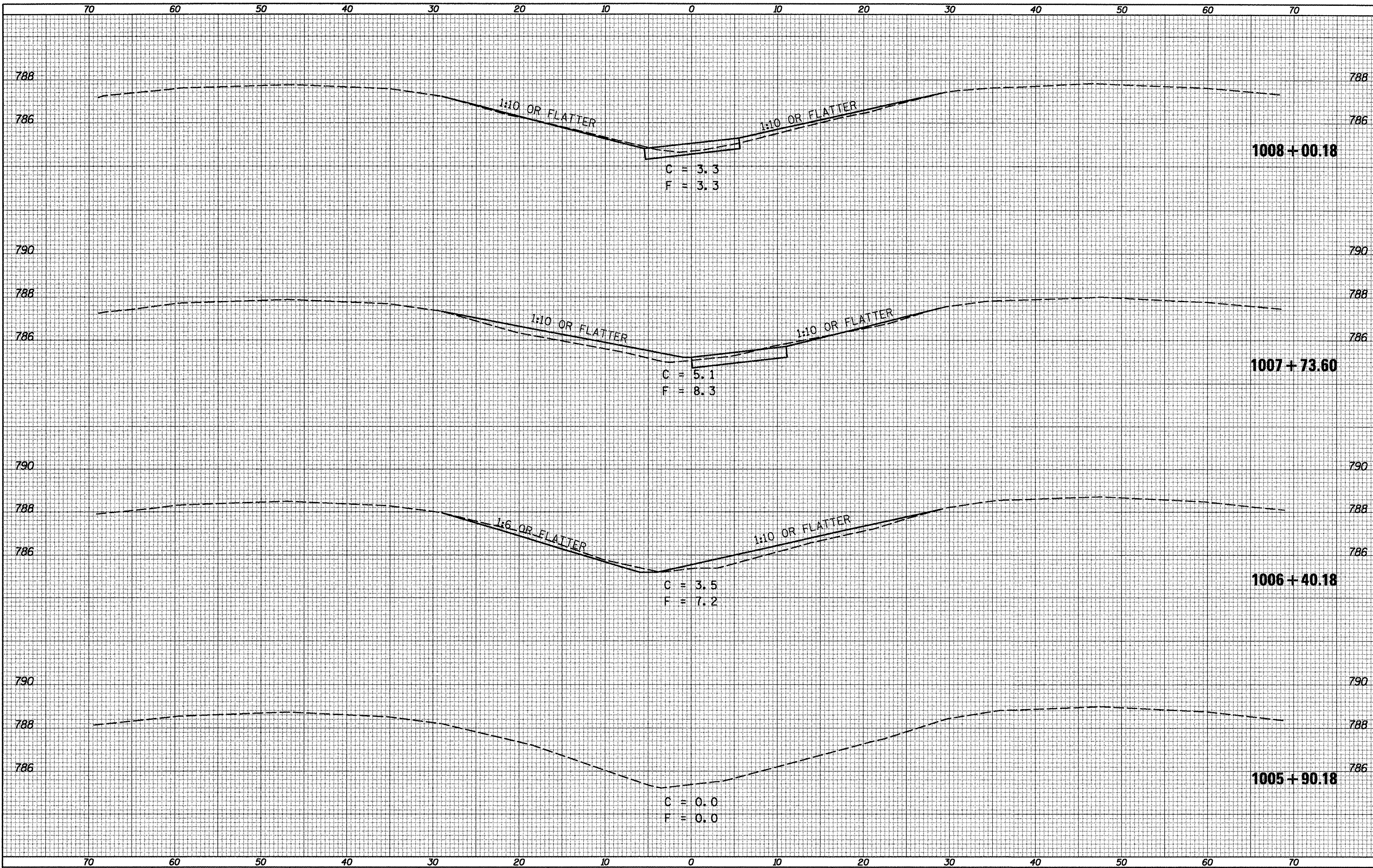
FILE NAME =	USER NAME = hogenbj	DESIGNED - BJM	REVISED -
c:\pwwork\pwsdot\hogenbj\2239505\0570558-shr	ss_0123.dgn	DRAWN -	REVISED -
PLOT SCALE = 10.0000' / IN.		CHECKED -	REVISED -
PLOT DATE = 10/21/2010		DATE - 09/10/10	REVISED -

STATE OF ILLINOIS
DEPARTMENT OF TRANSPORTATION

EARTHWORK FOR ATTENUATOR BASES AT MEDIAN PIERS
S.N. 057-0123

SCALE: SHEET NO. 2 OF 3 SHEETS STA. 908+11.57 TO STA. 909+71.57

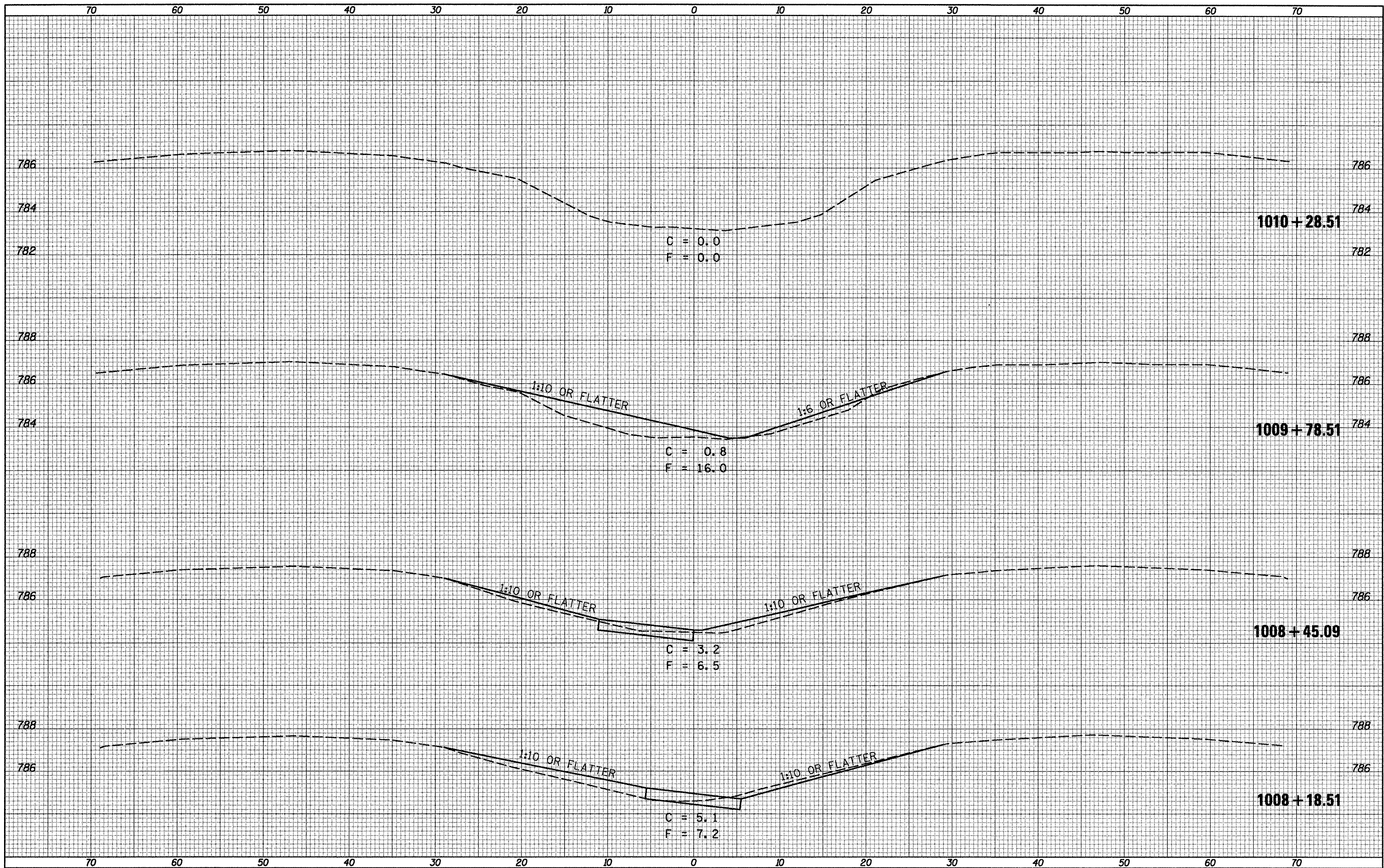
F.A.I. RTE.	SECTION	COUNTY	TOTAL SHEETS	SHEET NO.
74	(57-20)(1),21,22RS-3	McLean	150	109
CONTRACT NO. 70550			ILLINOIS FED. AID PROJECT	



FILE NAME =	USER NAME = hagenbj	DESIGNED - BJM	REVISED -	STATE OF ILLINOIS DEPARTMENT OF TRANSPORTATION	EARTHWORK FOR ATTENUATOR BASES AT MEDIAN PIERS S.N. 057-0124	F.A.I. RTE.	SECTION	COUNTY	TOTAL SHEETS	SHEET NO.
cr:\pw_work\pwsdot\hagenbj\d0239505\0570550-ah	xa_0124.dgn	DRAWN -	REVISED -			74	(57-20(1),21,22)RS-3	McLean	150	111
PLOT SCALE = 18.0000' / IN.	CHECKED -	REVISED -	REVISED -			SCALE: SHEET NO. 1 OF 2 SHEETS STA. 1005+90.18 TO STA. 1008+00.18		CONTRACT NO. T0550		
PLOT DATE = 10/21/2010	DATE - 09/10/10	REVISED -	REVISED -			ILLINOIS FED. AID PROJECT				

NOTE BOOK TEMPLATE AREAS CHECKED NO.

NOTE BOOK TEMPLATE AREAS CHECKED NO.



FILE NAME :
 c:\p\work\p\dot\hoganbj\d0239505\0570550-sh...
 xa_0124.dgn
 PLOT SCALE = 10.0000' / IN.
 PLOT DATE = 10/21/2010

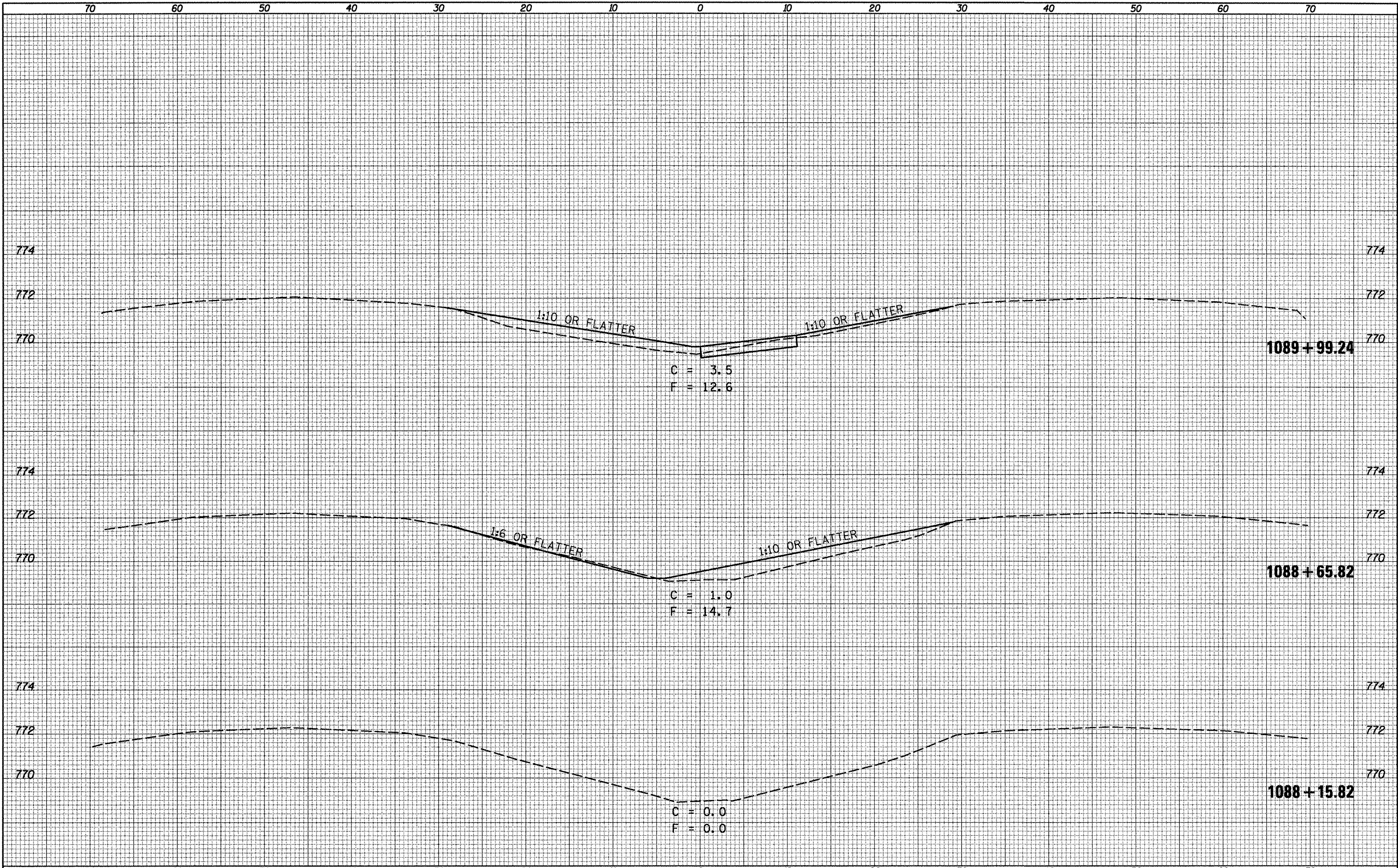
USER NAME = hoganbj
 DESIGNED - BJM
 DRAWN -
 CHECKED -
 DATE - 09/10/10

REVISED -
 REVISED -
 REVISED -
 REVISED -

STATE OF ILLINOIS
 DEPARTMENT OF TRANSPORTATION

EARTHWORK FOR ATTENUATOR BASES AT MEDIAN PIERS
 S.N. 057-0124
 SCALE: SHEET NO. 2 OF 2 SHEETS STA. 1008+18.57 TO STA. 1010+28.51

F.A.I. RTE.	SECTION	COUNTY	TOTAL SHEETS	SHEET NO.
74	(57-20(1),21,22)RS-3	McLean	150	112
CONTRACT NO. 70550			ILLINOIS FED. AID PROJECT	



FILE NAME =
 c:\pwwork\pwwork\hoganbj\0239505\0570550-sh...
 USER NAME = hoganbj
 PLOT SCALE = 10.0000' / IN.
 PLOT DATE = 10/21/2010

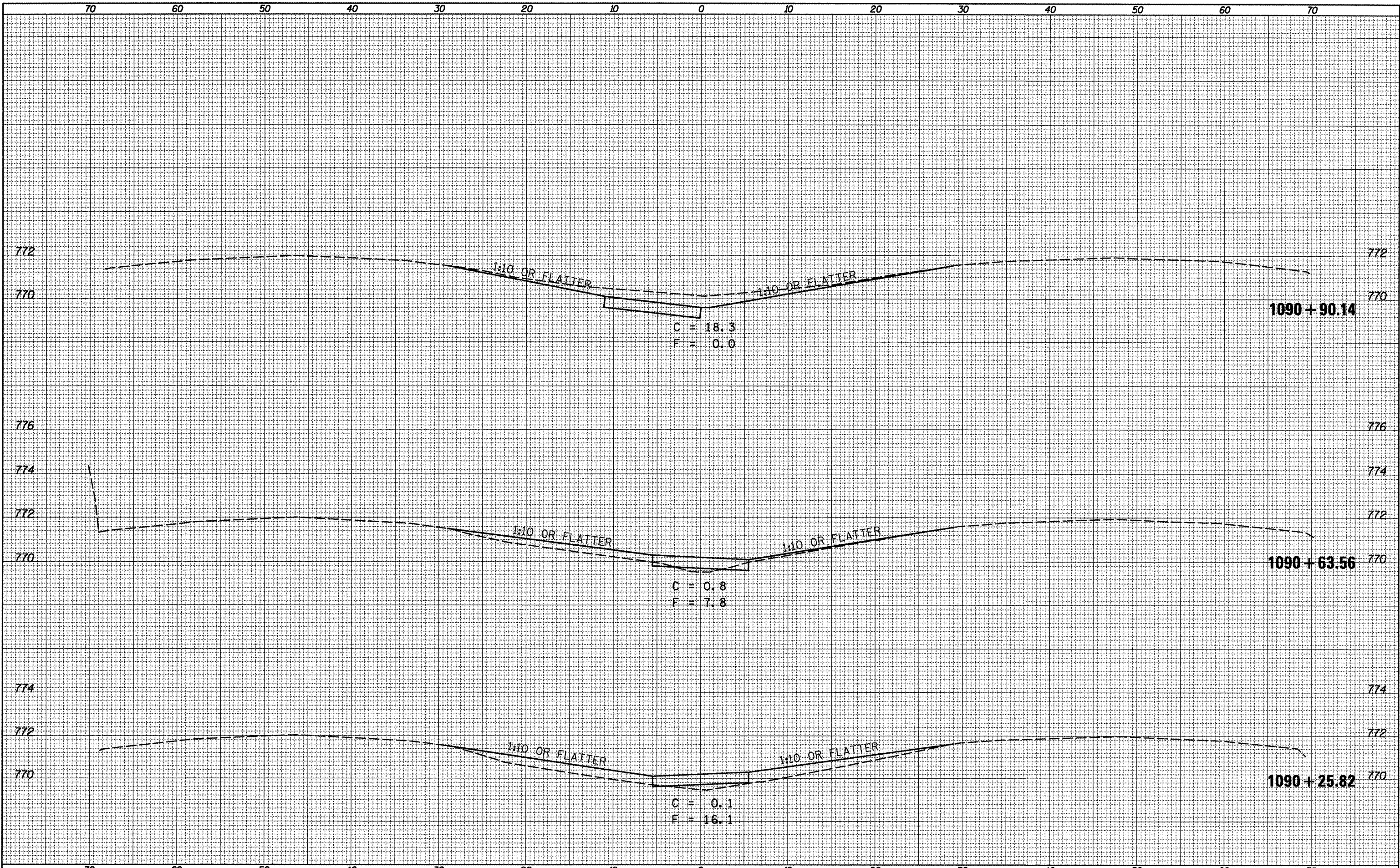
DESIGNED - BJM	REVISED -
DRAWN -	REVISED -
CHECKED -	REVISED -
DATE - 09/10/10	REVISED -

**STATE OF ILLINOIS
 DEPARTMENT OF TRANSPORTATION**

**EARTHWORK FOR ATTENUATOR BASES AT MEDIAN PIERS
 S.N. 057-0127**

SCALE: SHEET NO. 1 OF 3 SHEETS STA. 1088+15.82 TO STA. 1089+99.24

F.A.I. RTE. 74	SECTION (57-20(1), 21, 22)RS-3	COUNTY McLean	TOTAL SHEETS 150	SHEET NO. 113
ILLINOIS FED. AID PROJECT			CONTRACT NO. 70550	



FILE NAME =
 c:\pwwork\psidot\hoganbj\0239585\0570558-sh

USER NAME = hoganbj
 xs_0127.dgn
 PLOT SCALE = 10.0000' / IN.
 PLOT DATE = 10/21/2010

DESIGNED - BJM
 DRAWN -
 CHECKED -
 DATE - 09/10/10

REVISED -
 REVISED -
 REVISED -
 REVISED -

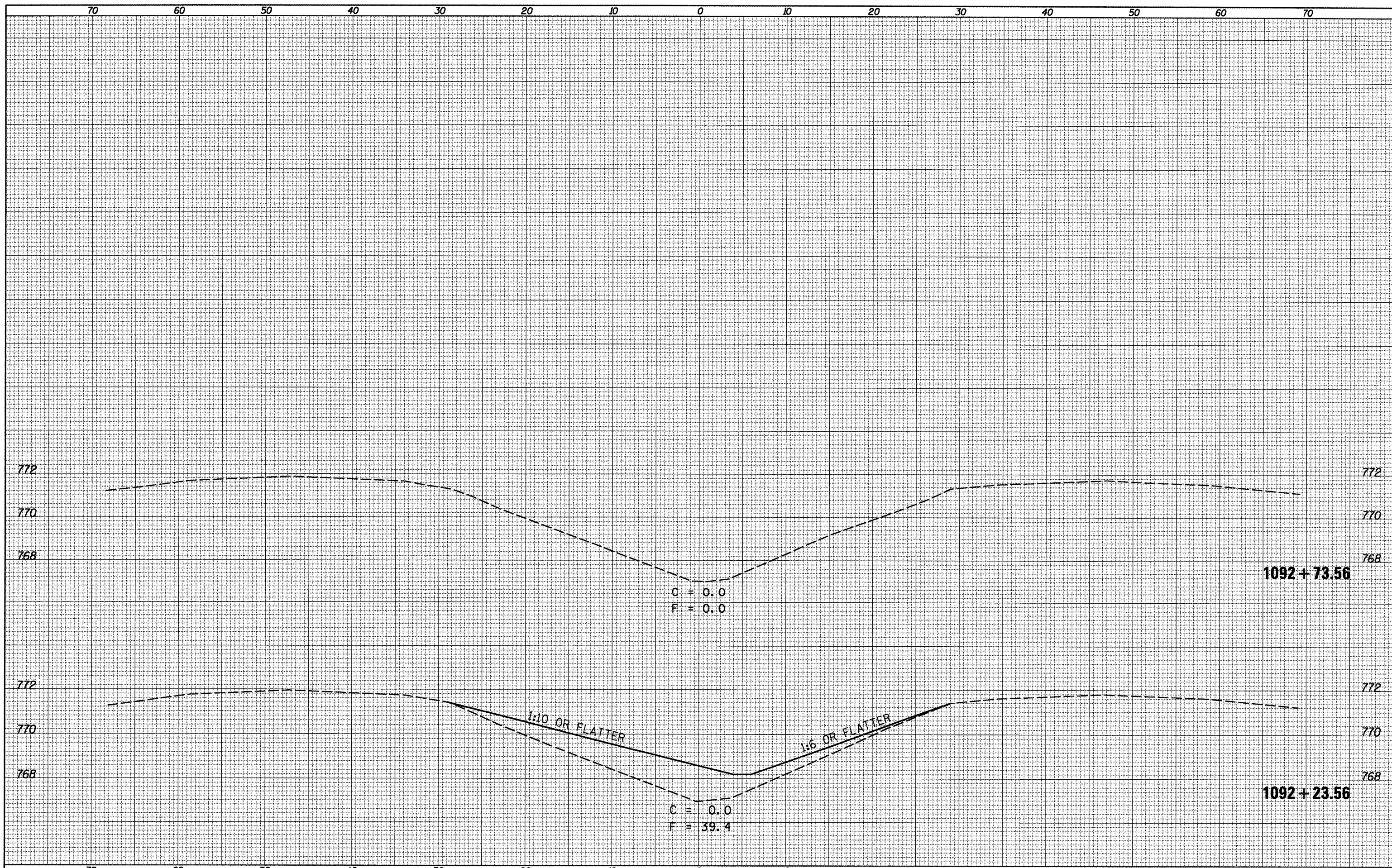
STATE OF ILLINOIS
 DEPARTMENT OF TRANSPORTATION

EARTHWORK FOR ATTENUATOR BASES AT MEDIAN PIERS
 S.N. 057-0127

SCALE: SHEET NO. 2 OF 3 SHEETS STA. 1090+25.82 TO STA. 1090+90.14

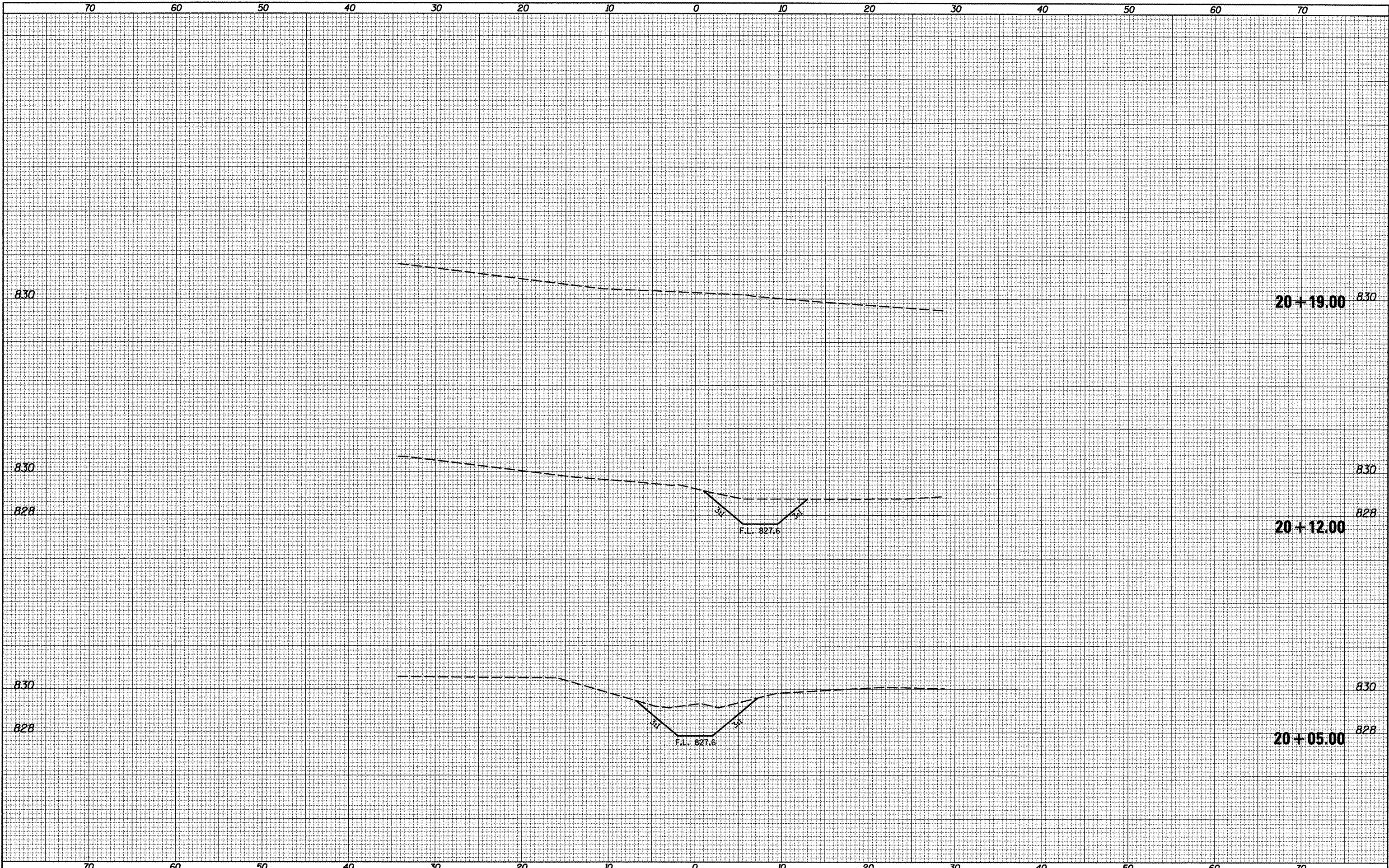
F.A.I. RTE.	SECTION	COUNTY	TOTAL SHEETS	SHEET NO.
74	(57-20(1),21,22)RS-3	McLean	150	114
CONTRACT NO. 70550			ILLINOIS FED. AID PROJECT	

FILE BOOK TEMPLATE AREAS CHECKED
 NO.



FILE NAME =	USER NAME = hogenbj	DESIGNED - BJM	REVISED -	STATE OF ILLINOIS DEPARTMENT OF TRANSPORTATION	EARTHWORK FOR ATTENUATOR BASES AT MEDIAN PIERS S.N. 057-0127	F.A.J. RTE.	SECTION	COUNTY	TOTAL SHEETS	SHEET NO.	
ca:\pwork\pwork\hogenbj\d2239505\0570550-sh	xs_0127.dgn	DRAWN -	REVISED -			74	(57-2041),21,22RS-3	McLean	150	115	
PLOT SCALE = 10.0000' / IN.	CHECKED -	REVISIED -	REVISIED -			CONTRACT NO. 70550					
PLOT DATE = 10/21/2010	DATE - 09/10/10	REVISIED -	REVISIED -			ILLINOIS FED. AID PROJECT					

SCALE: SHEET NO. 3 OF 3 SHEETS STA. 1092+23.56 TO STA. 1092+73.56



FILE NAME: c:\pw_work\pwsdot\hoganbj\d0239506\0570550-sh

USER NAME: hoganbj
 xa_825.dgn
 PLOT SCALE = 10.0000' / IN.
 PLOT DATE = 10/21/2010

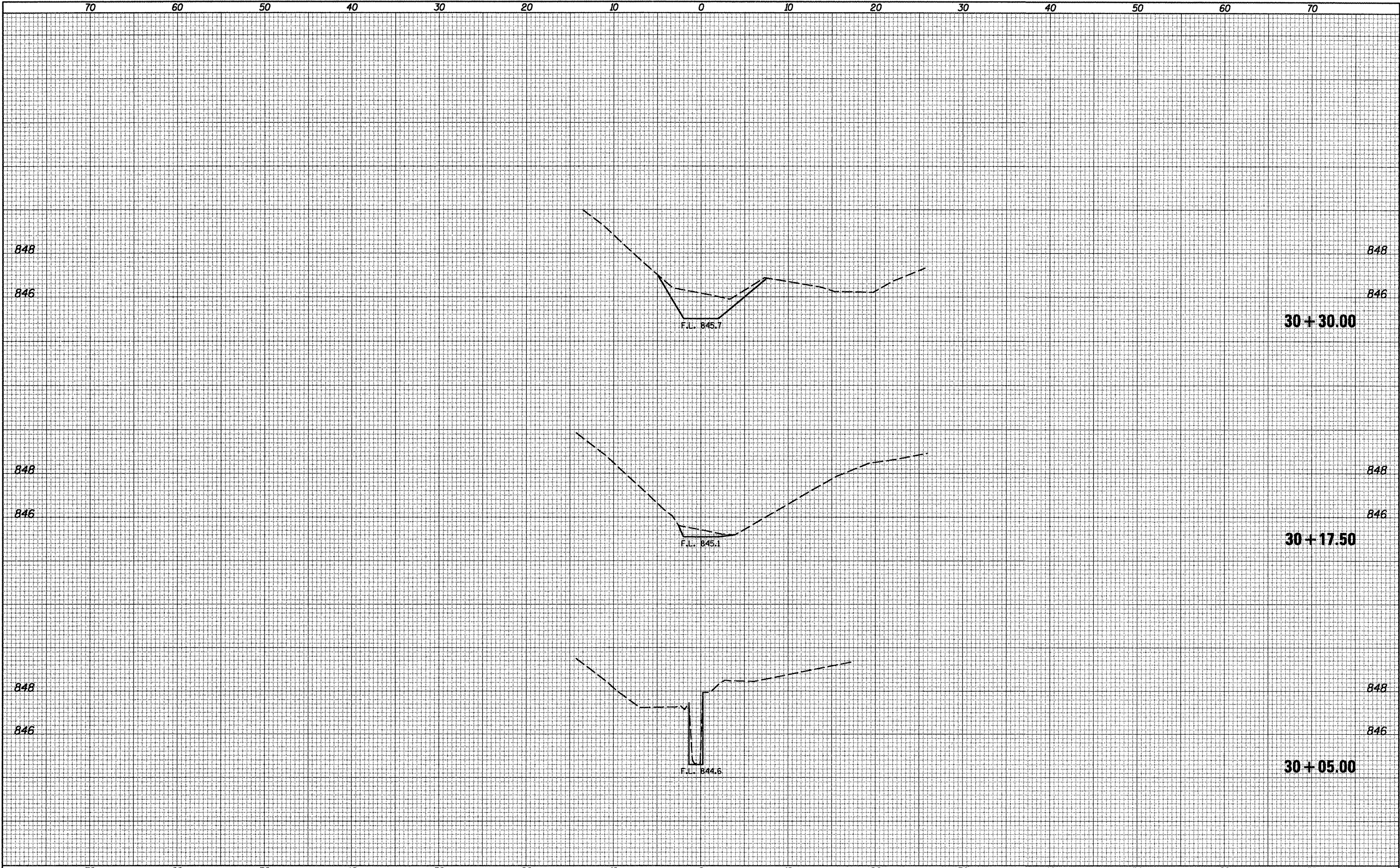
DESIGNED -	REVISED -
DRAWN -	REVISED -
CHECKED -	REVISED -
DATE -	REVISED -

**STATE OF ILLINOIS
 DEPARTMENT OF TRANSPORTATION**

**STA. 825 + 00
 DRAINAGE IMPROVEMENT # 3**

SCALE: SHEET NO. OF SHEETS STA. 20+05.00 TO STA. 20+19.00

F.A.I. RTE.	SECTION	COUNTY	TOTAL SHEETS	SHEET NO.
74	(57-20(1),21,22)RS-3	MCLEAN	150	116
CONTRACT NO. 70550			ILLINOIS FED. AID PROJECT	



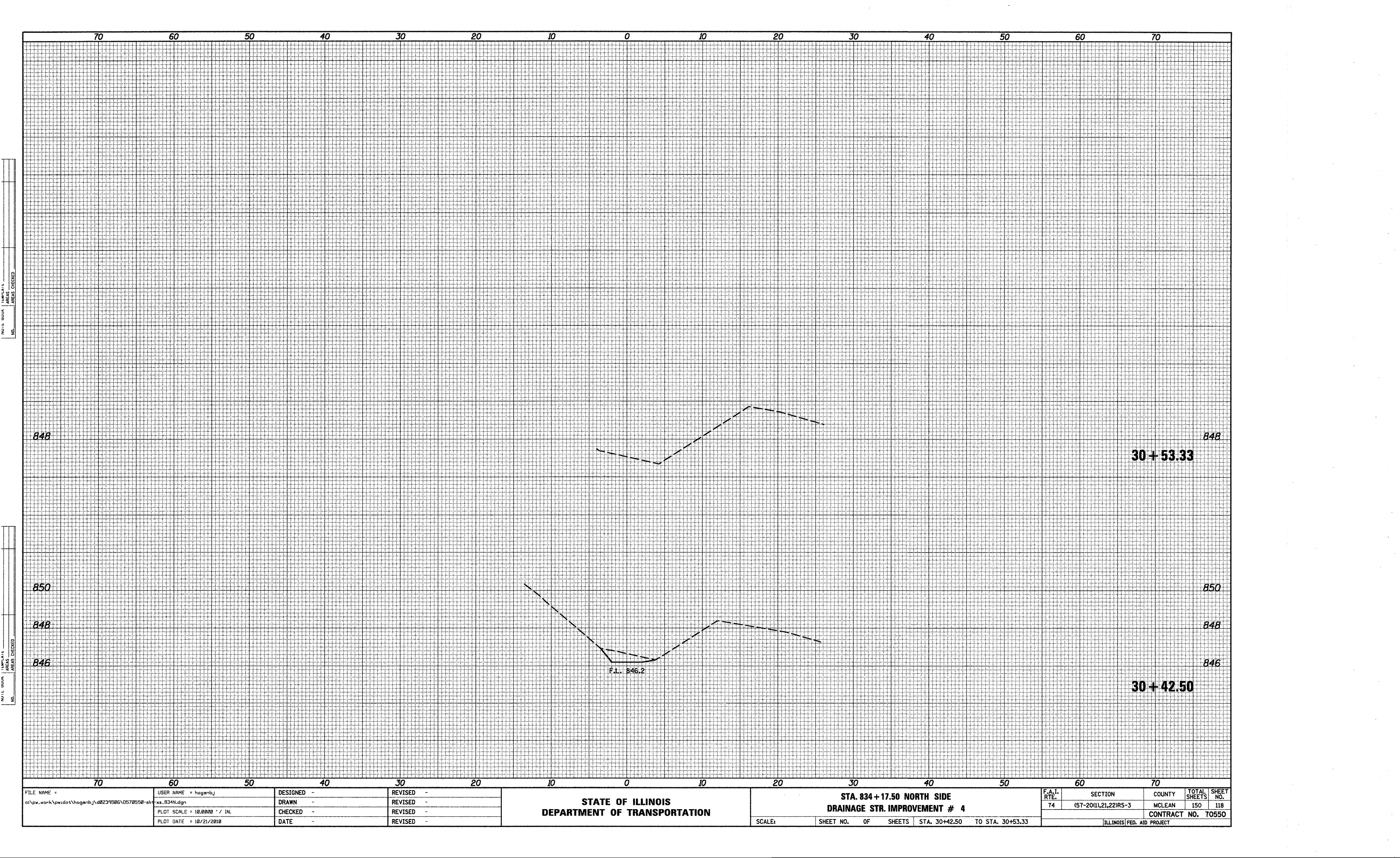
FILE NAME =	USER NAME = hagenbj	DESIGNED -	REVISED -
at:\pwork\pwork\hagenbj\20239506\0570552-shr	xa_834N.dgn	DRAWN -	REVISED -
PLOT SCALE = 10.0000' / IN.		CHECKED -	REVISED -
PLOT DATE = 10/21/2010		DATE -	REVISED -

**STATE OF ILLINOIS
DEPARTMENT OF TRANSPORTATION**

**STA. 834 + 17.50 NORTH SIDE
DRAINAGE STR. IMPROVEMENT # 4**

SCALE: SHEET NO. OF SHEETS STA. 30+05.00 TO STA. 30+30.00

F.A.I. RTE.	SECTION	COUNTY	TOTAL SHEETS	SHEET NO.
74	(57-20)(1),21,22RS-3	MCLEAN	150	117
CONTRACT NO. 70550			ILLINOIS FED. AID PROJECT	



NO. 1
 AREAS CHECKED
 NO. 2
 AREAS CHECKED

NO. 1
 AREAS CHECKED
 NO. 2
 AREAS CHECKED

FILE NAME =
 USER NAME = hagenbj
 PLOT SCALE = 10.0000' / IN.
 PLOT DATE = 10/21/2010

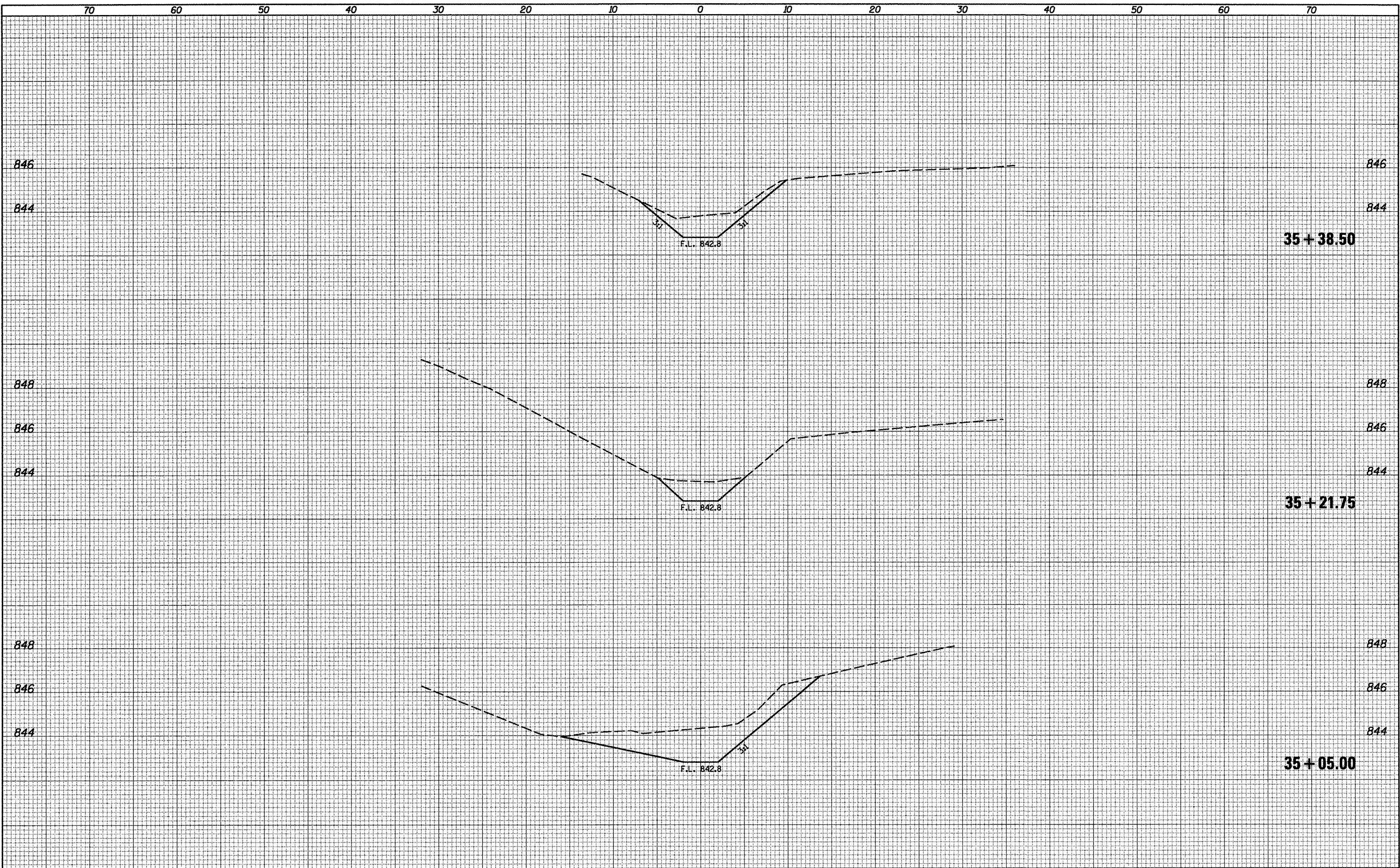
DESIGNED -
 DRAWN -
 CHECKED -
 DATE -

REVISED -
 REVISED -
 REVISED -
 REVISED -

STATE OF ILLINOIS
DEPARTMENT OF TRANSPORTATION

STA. 834 + 17.50 NORTH SIDE
DRAINAGE STR. IMPROVEMENT # 4
 SCALE: SHEET NO. OF SHEETS STA. 30+42.50 TO STA. 30+53.33

F.A.I. RTE.	SECTION	COUNTY	TOTAL SHEETS	SHEET NO.
74	(57-20(1),21,22)RS-3	MCLEAN	150	118
CONTRACT NO. 70550				
ILLINOIS FED. AID PROJECT				



FILE NAME =
 c:\pwwork\pwwork\hogenbj\102239506\0570550-sh

USER NAME = hogenbj
 xs_8345.dgn
 PLOT SCALE = 10.0000' / IN.
 PLOT DATE = 10/21/2010

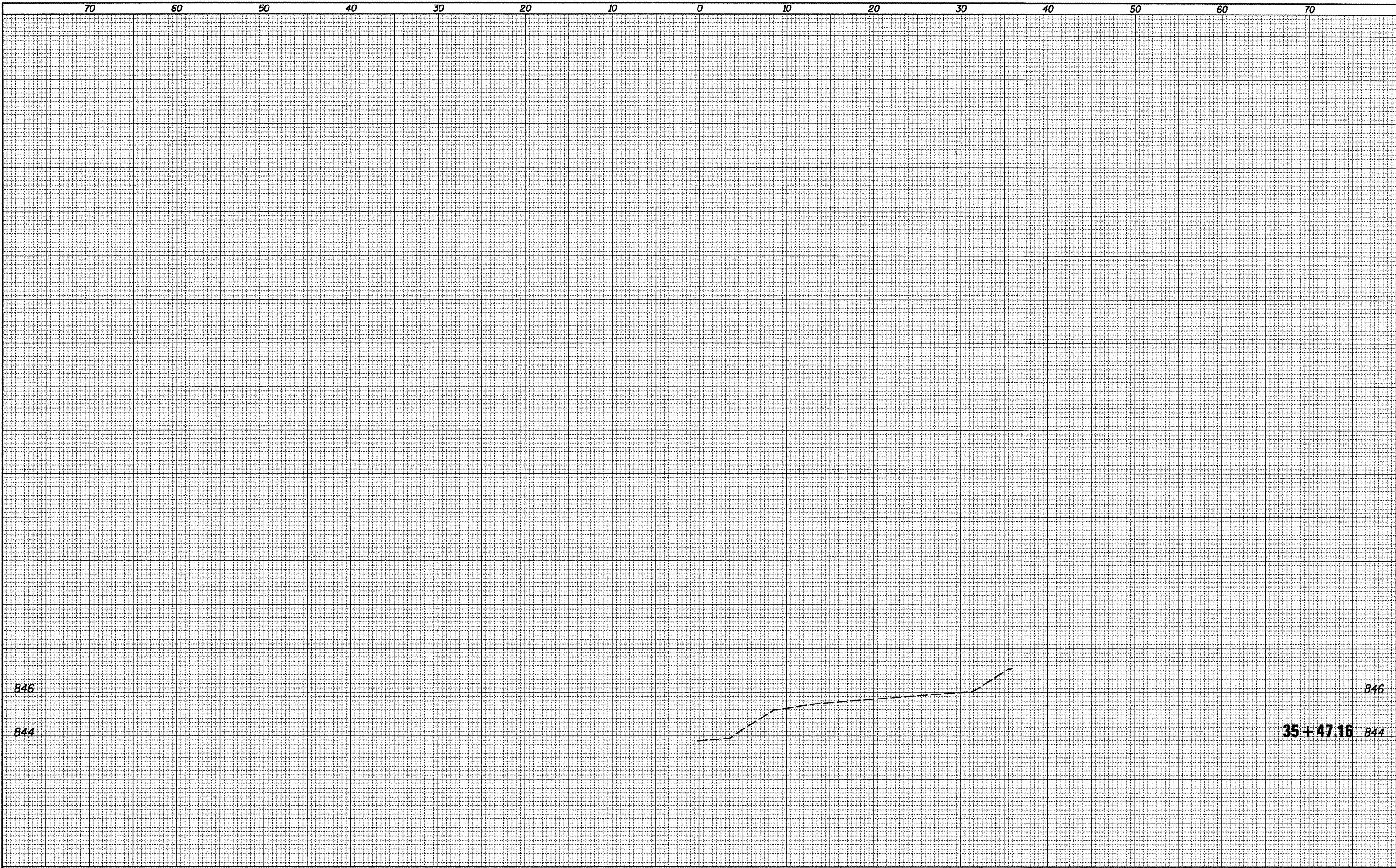
DESIGNED -	REVISED -
DRAWN -	REVISED -
CHECKED -	REVISED -
DATE -	REVISED -

**STATE OF ILLINOIS
 DEPARTMENT OF TRANSPORTATION**

**STA. 834 + 17.50 SOUTH SIDE
 DRAINAGE STR. IMPROVEMENT # 4**

SCALE: SHEET NO. OF SHEETS STA. 35+05.00 TO STA. 35+38.50

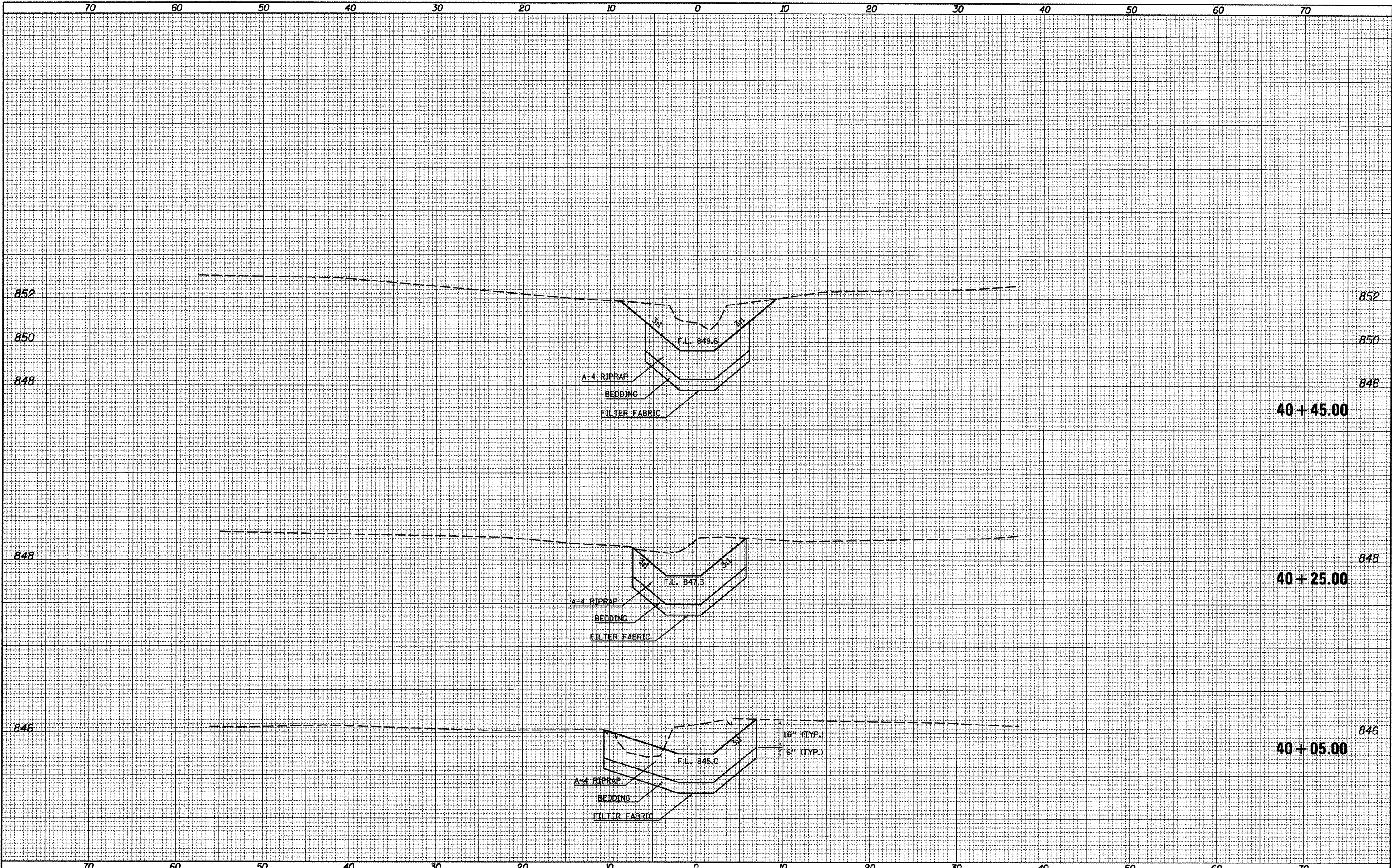
F.A.I. RTE.	SECTION	COUNTY	TOTAL SHEETS	SHEET NO.
74	(57-20(1),21,22)RS-3	MCLEAN	150	119
CONTRACT NO. 70550			ILLINOIS FED. AID PROJECT	



FILE NAME = c:\pw_work\pwidot\hoganbj\d0239506\0570550-sh	USER NAME = hoganbj xa.8345.dgn	DESIGNED - DRAWN - CHECKED - DATE -	REVISED - REVISED - REVISED - REVISED -	STATE OF ILLINOIS DEPARTMENT OF TRANSPORTATION	STA. 834+17.50 SOUTH SIDE DRAINAGE STR. IMPROVEMENT # 4		SCALE: _____	SHEET NO. _____ OF _____ SHEETS	STA. 35+47.16 TO STA. 35+47.16	F.A.I. RTE. 74	SECTION (57-20(1),21,22)RS-3	COUNTY MCLEAN	TOTAL SHEETS 150	SHEET NO. 120
					CONTRACT NO. 70550		ILLINOIS FED. AID PROJECT							

NOTE BOOK | REPLICATE | AREAS CHECKED

NOTE BOOK | REPLICATE | AREAS CHECKED



FILE NAME *
 USER NAME = hagenbj
 DRAWN -
 CHECKED -
 DATE -

DESIGNED -
 DRAWN -
 CHECKED -
 DATE -

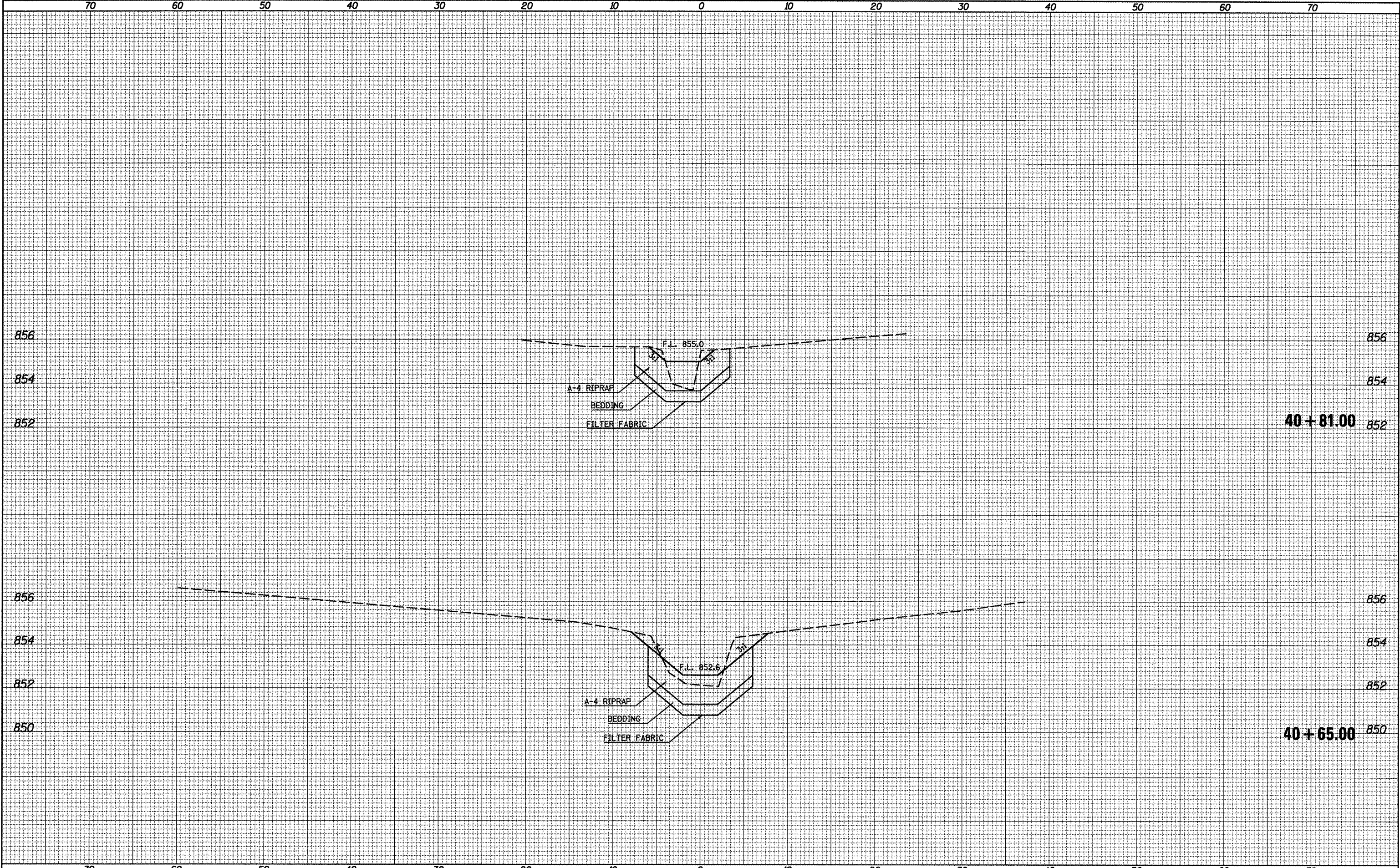
REVISED -
 REVISED -
 REVISED -
 REVISED -

**STATE OF ILLINOIS
 DEPARTMENT OF TRANSPORTATION**

**STA. 847+44 NORTH SIDE
 DRAINAGE STR. IMPROVEMENT # 5**

SCALE: SHEET NO. OF SHEETS STA. 40+05.00 TO STA. 40+45.00

F.A.I. RTE.	SECTION	COUNTY	TOTAL SHEETS	SHEET NO.
74	(57-20(1),21,22)RS-3	MCLEAN	150	121
CONTRACT NO. 70550			ILLINOIS FED. AID PROJECT	



FILE NAME *
 c:\pw_work\pwsidot\hoganbj\d239506\0570550-sh

USER NAME = hoganbj
 xa_847N.dgn
 PLOT SCALE = 10.0000' / IN.
 PLOT DATE = 10/21/2010

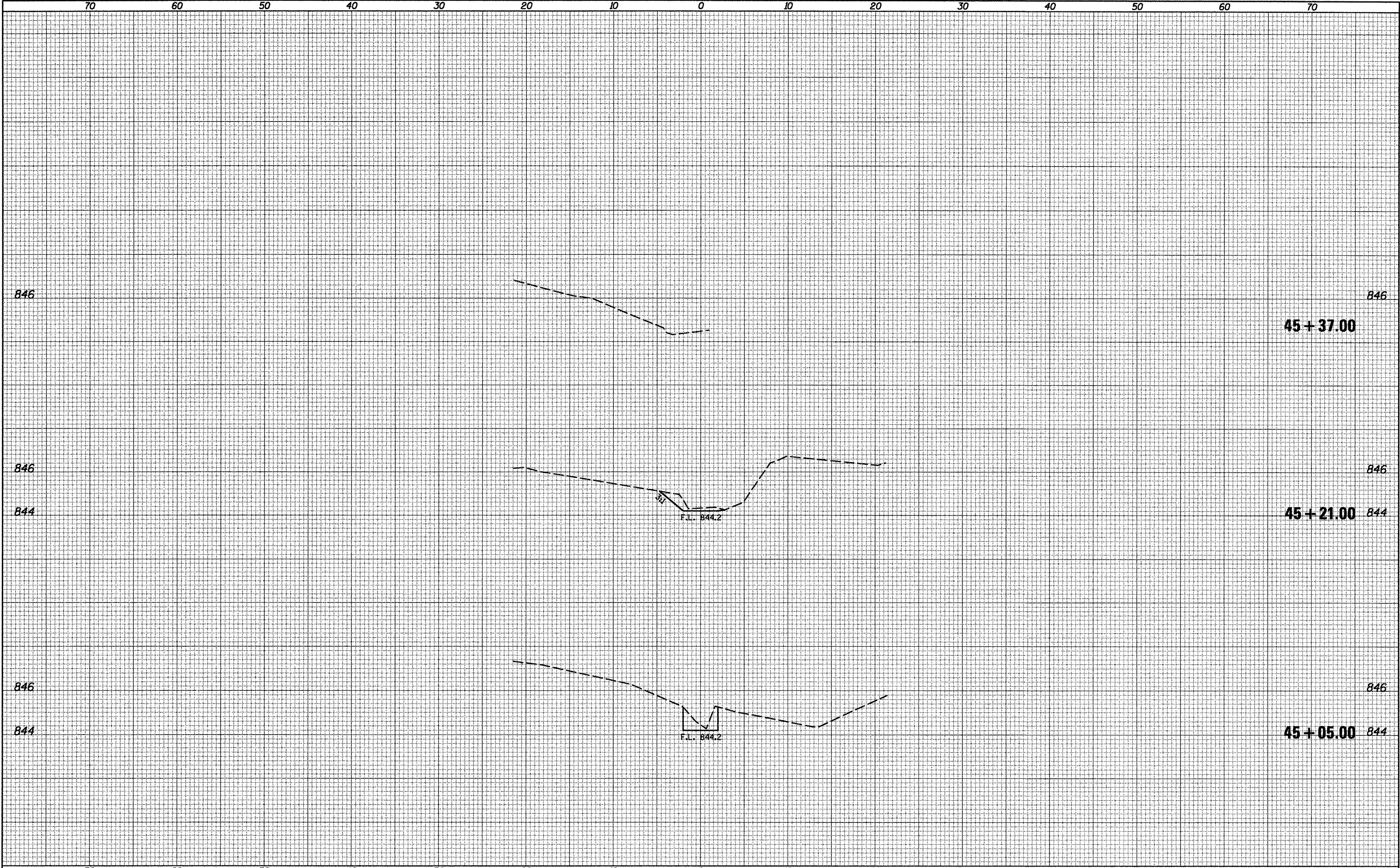
DESIGNED -
 DRAWN -
 CHECKED -
 DATE -

REVISED -
 REVISED -
 REVISED -
 REVISED -

**STATE OF ILLINOIS
 DEPARTMENT OF TRANSPORTATION**

**STA. 847+44 NORTH SIDE
 DRAINAGE STR. IMPROVEMENT # 5**
 SCALE: SHEET NO. OF SHEETS STA. 40+65.00 TO STA. 40+81.00

F.A.I. RTE.	SECTION	COUNTY	TOTAL SHEETS	SHEET NO.
74	(57-20(1),21,22)RS-3	MCLEAN	150	122
CONTRACT NO. 70550			ILLINOIS FED. AID PROJECT	



FILE NAME =
 c:\pwwork\pwwork\hoganb\20239506\0570550-sh

USER NAME = hoganb_j
 xs_8475.dgn
 PLOT SCALE = 10.0000' / 1"
 PLOT DATE = 10/21/2010

DESIGNED -
 DRAWN -
 CHECKED -
 DATE -

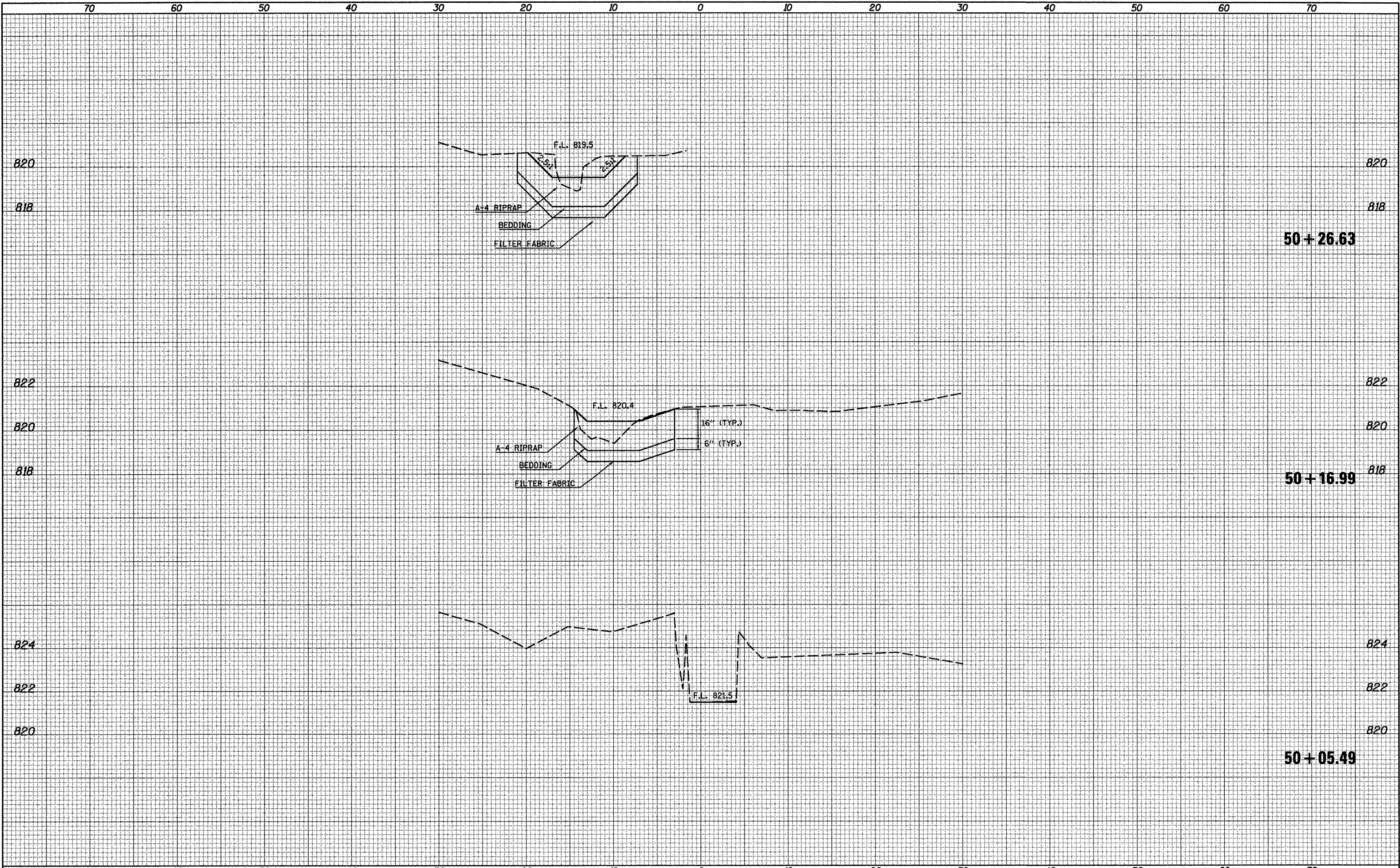
REVISED -
 REVISED -
 REVISED -
 REVISED -

**STATE OF ILLINOIS
 DEPARTMENT OF TRANSPORTATION**

**STA. 847 + 44 SOUTH SIDE
 DRAINAGE STR. IMPROVEMENT # 5**

SCALE: SHEET NO. OF SHEETS STA. 45+05.00 TO STA. 45+37.00

F.A.I. RTE.	SECTION	COUNTY	TOTAL SHEETS	SHEET NO.
74	(57-201), 21, 22RS-3	MCLEAN	150	123
CONTRACT NO. 70550			ILLINOIS FED. AID PROJECT	



FILE NAME =
 c:\pwwork\pwwork\hoganbj\d0239506\0570550-ah

USER NAME = hoganbj
 xss_858.dgn
 PLOT SCALE = 10.0000' / IN.
 PLOT DATE = 10/21/2010

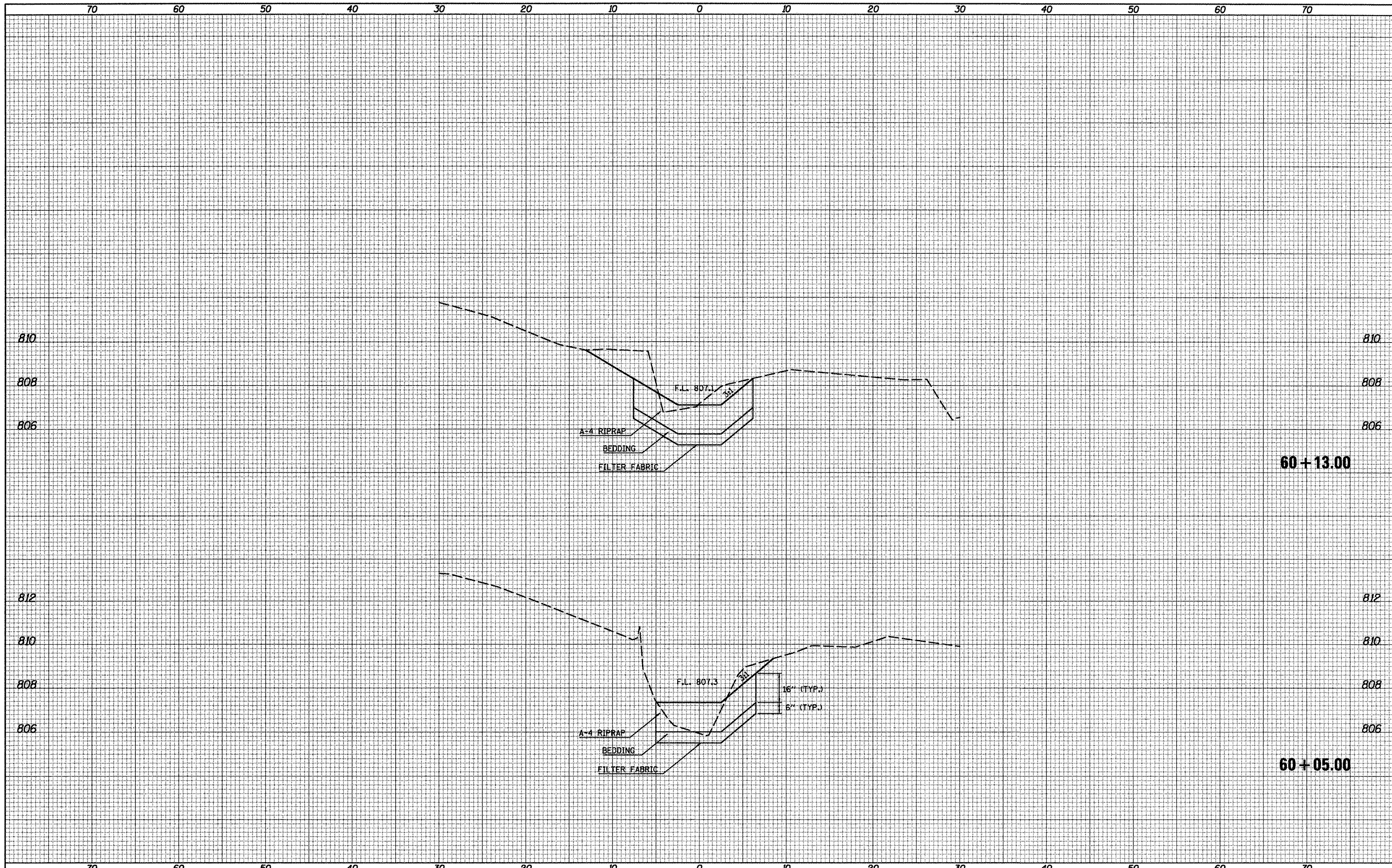
DESIGNED -	REVISED -
DRAWN -	REVISED -
CHECKED -	REVISED -
DATE -	REVISED -

**STATE OF ILLINOIS
 DEPARTMENT OF TRANSPORTATION**

**STA. 858 + 38
 DRAINAGE STR. IMPROVEMENT # 6**

SCALE: SHEET NO. OF SHEETS STA. 50+05.49 TO STA. 50+26.63

F.A.I. RTE.	SECTION	COUNTY	TOTAL SHEETS	SHEET NO.
74	(57-2011),21,22/RS-3	MCLEAN	150	124
CONTRACT NO. T0550			ILLINOIS FED. AID PROJECT	



60+13.00

60+05.00

FILE NAME =
 ca:\pwwork\pwwork\hoganbj\d0239586\0578550-sh

USER NAME = hoganbj
 xs_877.dgn
 PLOT SCALE = 10.0000' / IN.
 PLOT DATE = 10/21/2010

DESIGNED -
 DRAWN -
 CHECKED -
 DATE -

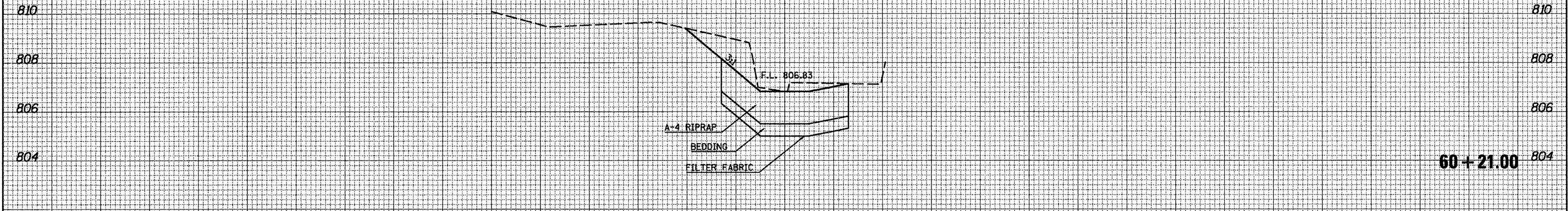
REVISED -
 REVISED -
 REVISED -
 REVISED -

STATE OF ILLINOIS
 DEPARTMENT OF TRANSPORTATION

STA. 877 + 60.80
 DRAINAGE STR. IMPROVEMENT # 7
 SCALE: SHEET NO. OF SHEETS STA. 60+05.00 TO STA. 60+13.00

F.A.I. RTE.	SECTION	COUNTY	TOTAL SHEETS	SHEET NO.
74	(57-2011), 21, 22, RS-3	MCLEAN	150	125
CONTRACT NO. 70550			ILLINOIS FED. AID PROJECT	

70 60 50 40 30 20 10 0 10 20 30 40 50 60 70



FILE NAME =
 c:\pv_work\pwwid\hoganb\1d0239506\0570550-sh

USER NAME = hoganbj
 xs_877.dgn
 PLOT SCALE = 10.0000' / IN.
 PLOT DATE = 18/21/2010

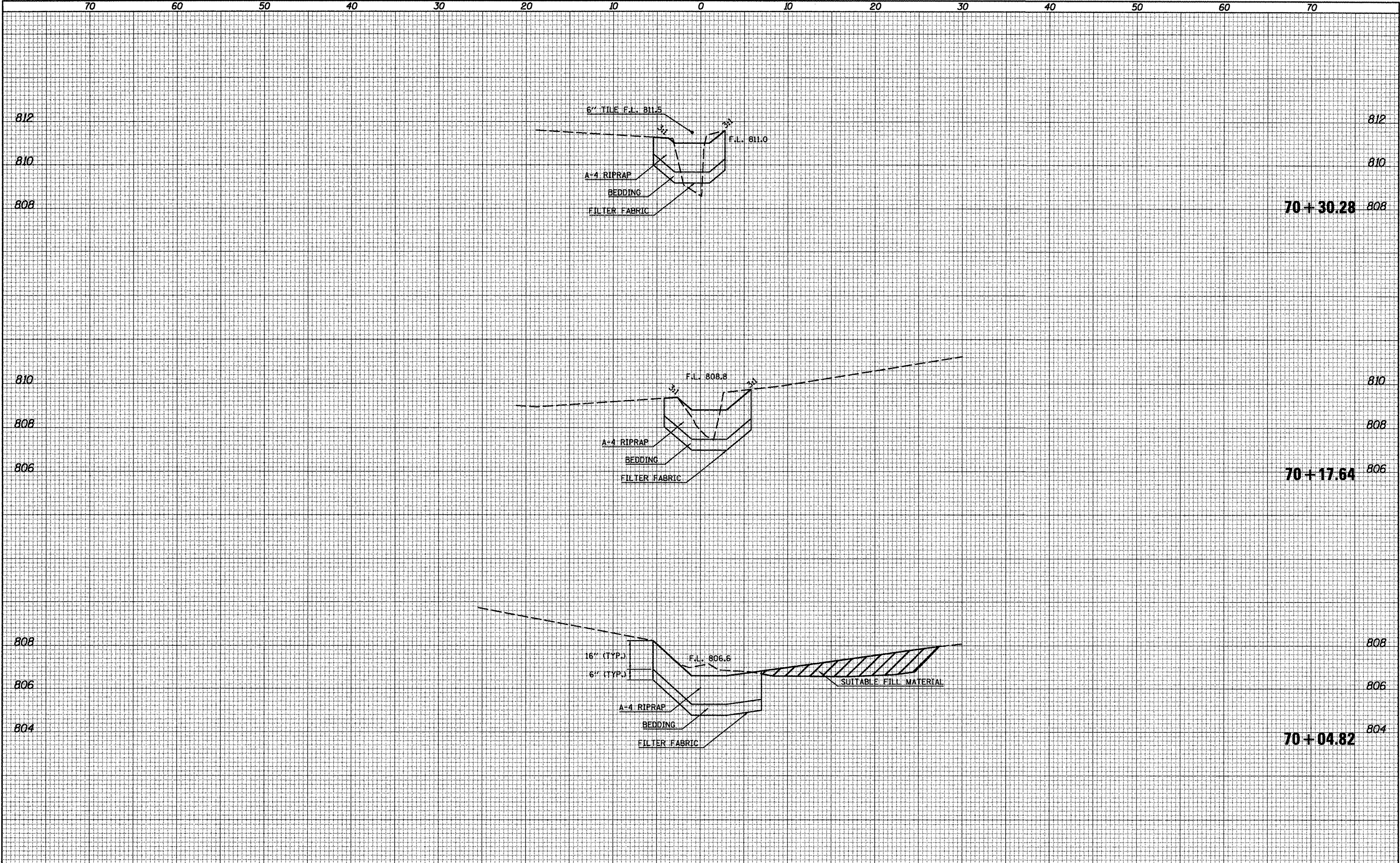
DESIGNED -	REVISED -
DRAWN -	REVISED -
CHECKED -	REVISED -
DATE -	REVISED -

**STATE OF ILLINOIS
 DEPARTMENT OF TRANSPORTATION**

**STA. 877 + 60.80
 DRAINAGE STR. IMPROVEMENT # 7**

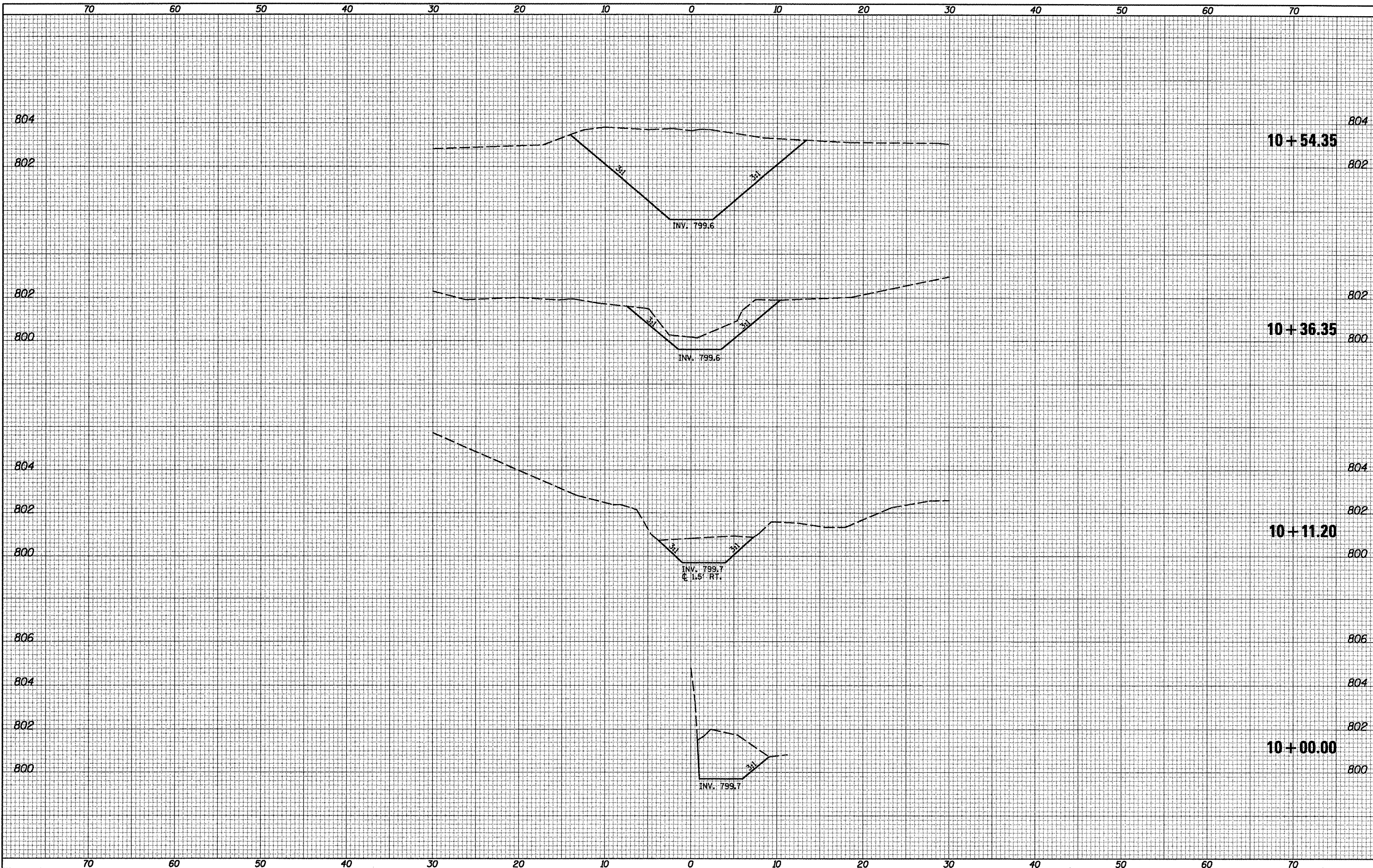
SCALE: SHEET NO. OF SHEETS STA. 60+21.00 TO STA. 60+21.00

F.A.I. RTE.	SECTION	COUNTY	TOTAL SHEETS	SHEET NO.
74	(57-20(1),21,22)RS-3	MCLEAN	150	126
CONTRACT NO. 70550			ILLINOIS FED. AID PROJECT	



NO. 1
 REVISIONS
 DATE
 BY
 CHECKED
 AREA

70	60	50	40	30	20	10	0	10	20	30	40	50	60	70		
FILE NAME =		USER NAME = hoganbj		DESIGNED -	REVISED -	STATE OF ILLINOIS DEPARTMENT OF TRANSPORTATION				STA. 891 + 00 DRAINAGE STR. IMPROVEMENT # 8		F.A.I. RTE. =	SECTION	COUNTY	TOTAL SHEETS	SHEET NO.
ca:\pwwork\pwsdot\hoganbj\2239586\0579558-sh...		xa_891.dgn		DRAWN -	REVISED -							74	(57-20(1),21,22)RS-3	MCLEAN	150	127
PLOT SCALE = 10.0000' / IN.		CHECKED -		REVISED -	REVISED -									CONTRACT NO. 70550		
PLOT DATE = 10/21/2010		DATE -		REVISED -	REVISED -									ILLINOIS FED. AID PROJECT		
										SCALE:		SHEET NO. OF SHEETS		STA. 70+04.82 TO STA. 70+30.28		



FILE NAME =
 c:\pwwork\pwwork\hoganbj\d239506\0570550-sh

USER NAME = hoganbj
 xs_875.dgn
 PLOT SCALE = 10.0000' / IN.
 PLOT DATE = 10/21/2010

DESIGNED - BJM
 DRAWN -
 CHECKED -
 DATE - 09/22/10

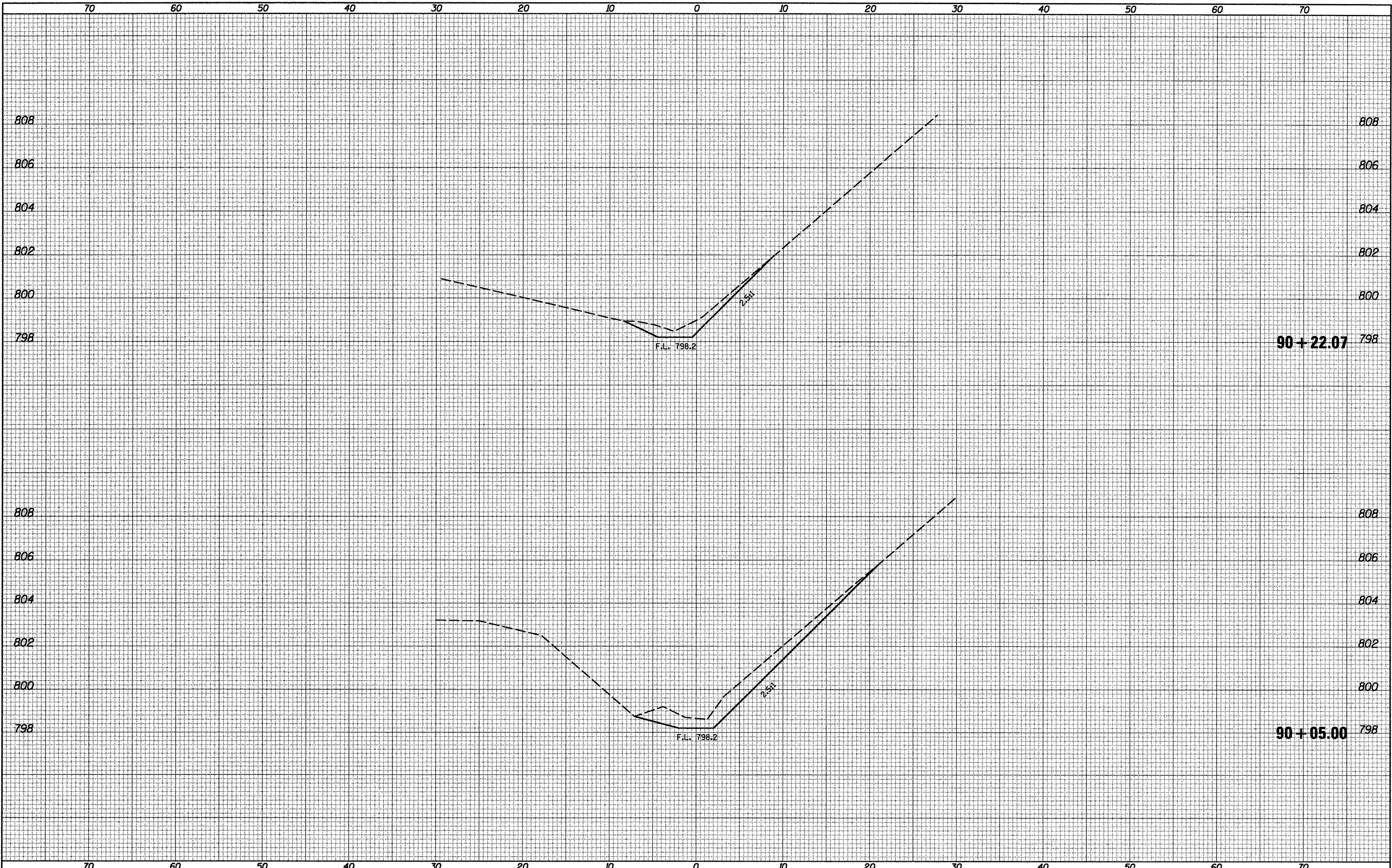
REVISED -
 REVISED -
 REVISED -
 REVISED -

**STATE OF ILLINOIS
 DEPARTMENT OF TRANSPORTATION**

**STATION 895 + 62.00
 DRAINAGE STRUCTURE IMPROVEMENT #9**

SCALE: SHEET NO. 1 OF 1 SHEETS STA. 10+00.00 TO STA. 10+54.35

F.A.I. RTE.	SECTION	COUNTY	TOTAL SHEETS	SHEET NO.
74	(57-20(1),21,22)RS-3	MCLEAN	150	128
CONTRACT NO. 70550			ILLINOIS FED. AID PROJECT	



FILE NAME =
 c:\pwwork\pwwork\hoganbj\0239506\0570550-sh

USER NAME = hoganbj
 xs_908.dgn
 PLOT SCALE = 10.0000' / IN.
 PLOT DATE = 10/21/2010

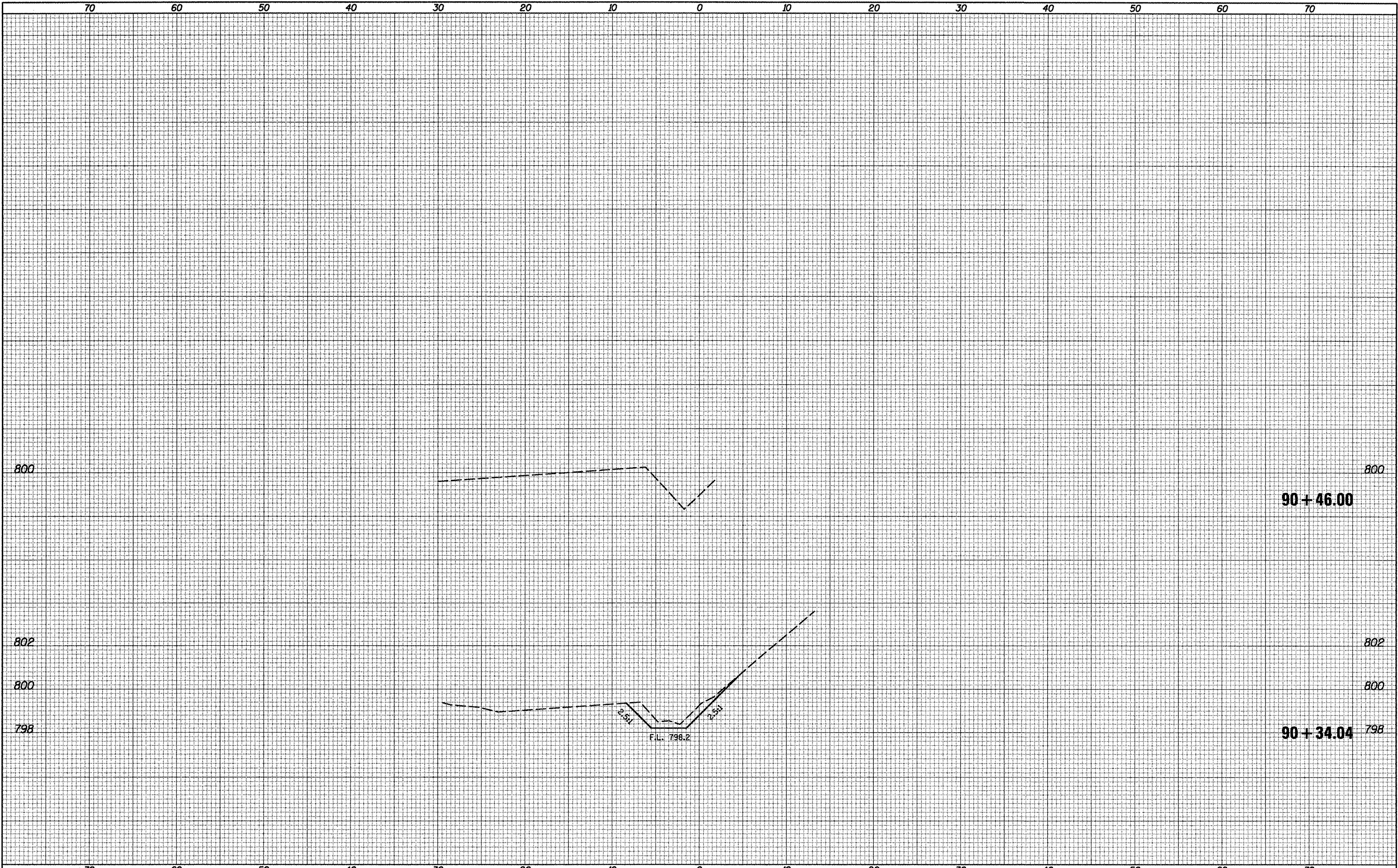
DESIGNED -	REVISED -
DRAWN -	REVISED -
CHECKED -	REVISED -
DATE -	REVISED -

**STATE OF ILLINOIS
 DEPARTMENT OF TRANSPORTATION**

**STA. 908 + 76
 DRAINAGE STR. IMPROVEMENT # 11**

SCALE: SHEET NO. OF SHEETS STA. 90+05.00 TO STA. 90+22.07

F.A.I. RTE.	SECTION	COUNTY	TOTAL SHEETS	SHEET NO.
74	(57-20(1),21,22)RS-3	MCLEAN	150	129
CONTRACT NO. 70550			ILLINOIS FED. AID PROJECT	



FILE NAME =
 c:\pwwork\pwwork\hoganbj\10239506\0570550-sh

USER NAME = hoganbj
 xs_908.dgn
 PLOT SCALE = 10.0000' / IN.
 PLOT DATE = 10/21/2010

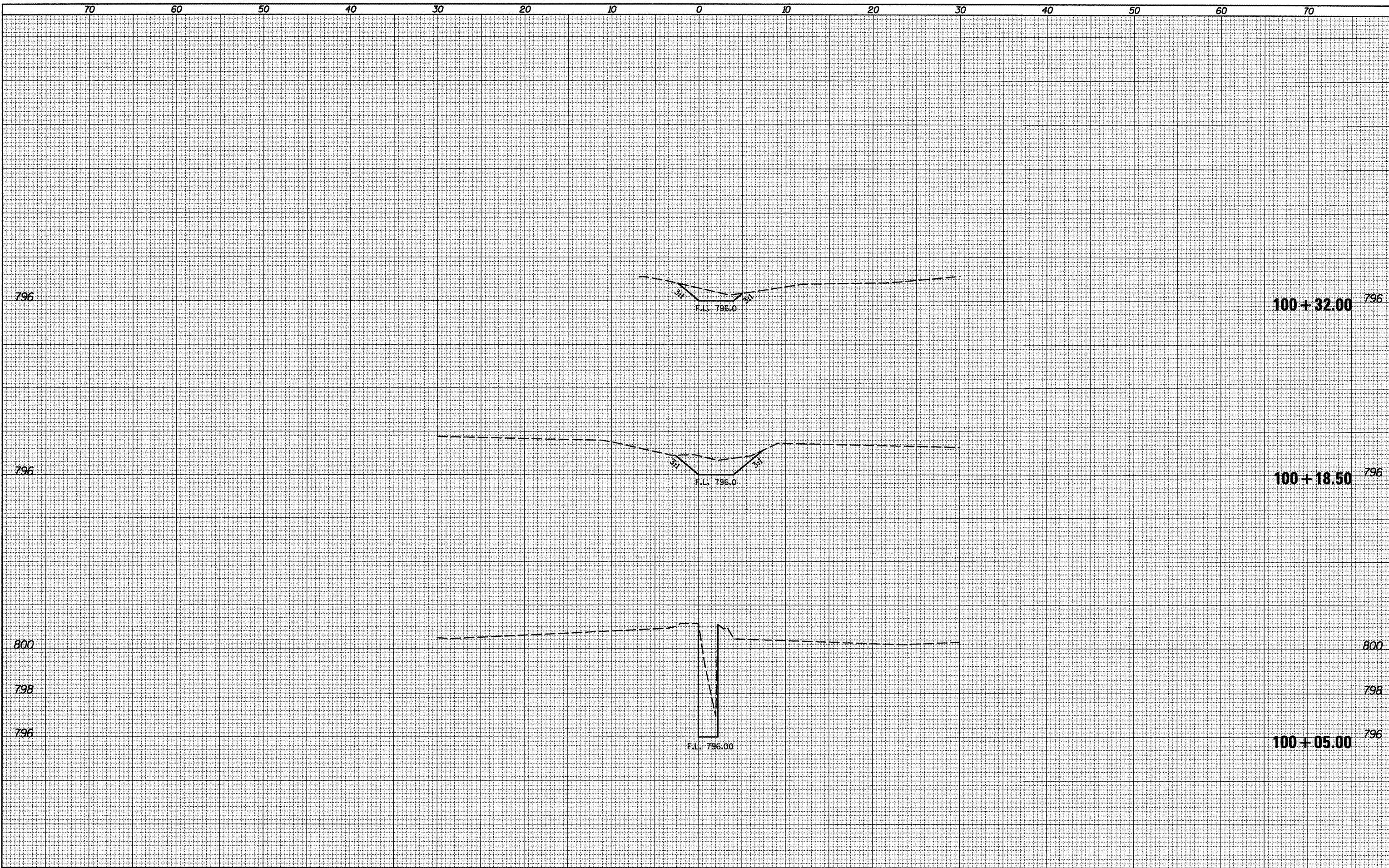
DESIGNED -
 DRAWN -
 CHECKED -
 DATE -

REVISED -
 REVISED -
 REVISED -
 REVISED -

**STATE OF ILLINOIS
 DEPARTMENT OF TRANSPORTATION**

STA. 908 + 76
DRAINAGE STR. IMPROVEMENT # 11
 SCALE: SHEET NO. OF SHEETS STA. 90+34.04 TO STA. 90+46.00

F.A.I. RTE.	SECTION	COUNTY	TOTAL SHEETS	SHEET NO.
74	(57-20(1),21,22)RS-3	MCLEAN	150	130
CONTRACT NO. 70550			ILLINOIS FED. AID PROJECT	



FILE NAME =
 es:\pw_work\pwsdot\hoganbj\0239586\0570550-sh

USER NAME = hoganbj
 xs_919.dgn
 PLOT SCALE = 10.0000 / IN.
 PLOT DATE = 10/21/2010

DESIGNED -
 DRAWN -
 CHECKED -
 DATE -

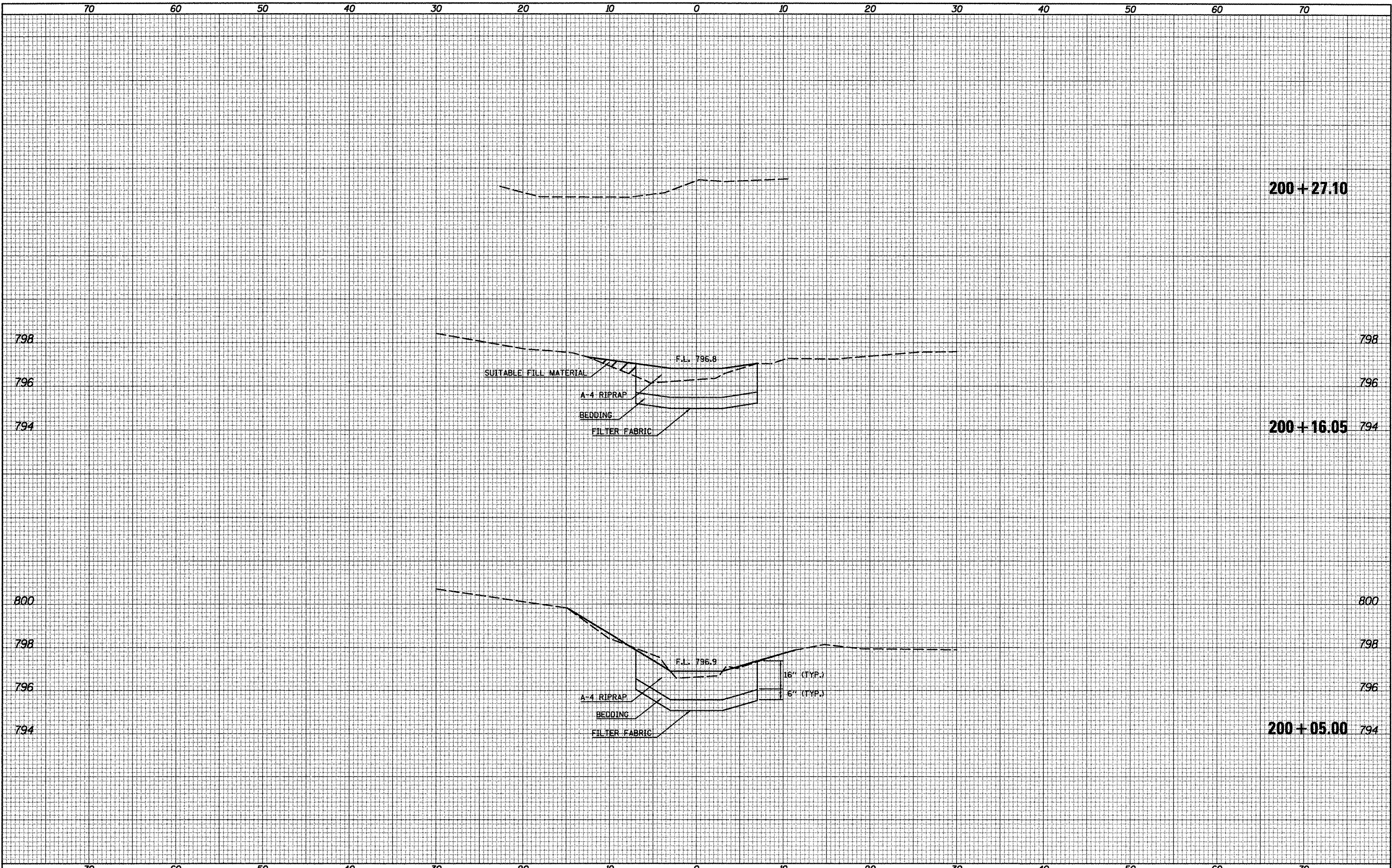
REVISED -
 REVISED -
 REVISED -
 REVISED -

**STATE OF ILLINOIS
 DEPARTMENT OF TRANSPORTATION**

**STA. 919 + 32
 DRAINAGE STR. IMPROVEMENT # 12**

SCALE: SHEET NO. OF SHEETS STA. 100+05.00 TO STA. 100+32.00

F.A.I. RTE.	SECTION	COUNTY	TOTAL SHEETS	SHEET NO.
74	(57-201),21,22RS-3	MCLEAN	150	131
CONTRACT NO. 70550			ILLINOIS FED. AID PROJECT	



200+27.10

200+16.05

200+05.00

FILE NAME =
 c:\pwwork\pwwork\hoganbj\2239506\0570550-shr

USER NAME = hoganbj
 xa_928.dgn
 PLOT SCALE = 10.0000' / IN.
 PLOT DATE = 10/21/2010

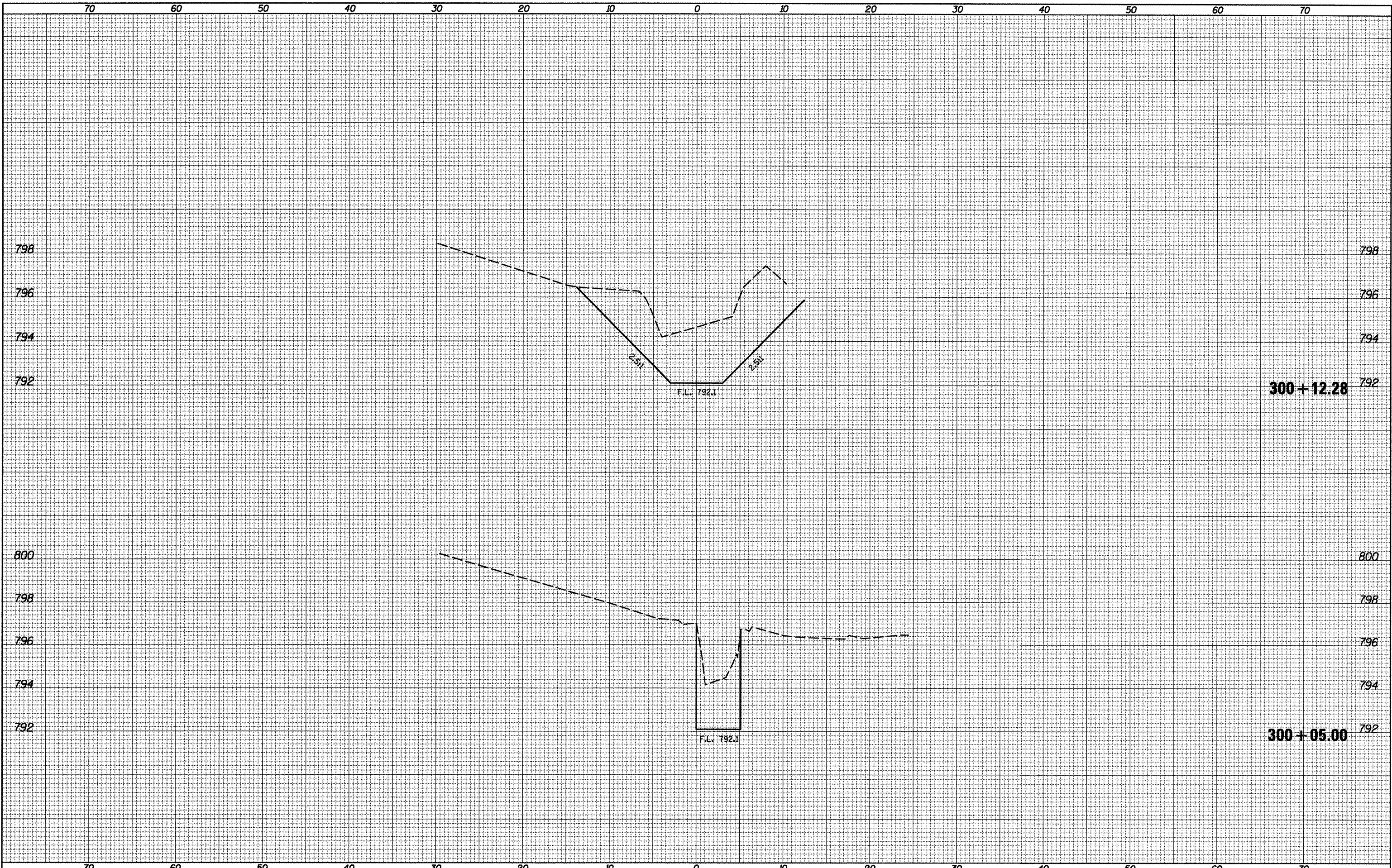
DESIGNED -	REVISED -
DRAWN -	REVISED -
CHECKED -	REVISED -
DATE -	REVISED -

**STATE OF ILLINOIS
 DEPARTMENT OF TRANSPORTATION**

**STA. 928 + 65.50
 DRAINAGE STR. IMPROVEMENT # 13**

SCALE: SHEET NO. OF SHEETS STA. 200+05.00 TO STA. 200+27.10

F.A.I. RTE.	SECTION	COUNTY	TOTAL SHEETS	SHEET NO.
74	(57-201), 21, 22RS-3	MCLEAN	150	132
CONTRACT NO. 70550			ILLINOIS FED. AID PROJECT	




FILE NAME =	USER NAME = hoganbj	DESIGNED -	REVISED -
ca:\pw_work\pw\dot\hoganbj\0239506\0570550-sh	xs_932.dgn	DRAWN -	REVISED -
PLOT SCALE = 10.0000 / IN.		CHECKED -	REVISED -
PLOT DATE = 10/21/2010		DATE -	REVISED -

**STATE OF ILLINOIS
DEPARTMENT OF TRANSPORTATION**

**STA. 932 + 47
DRAINAGE STR. IMPROVEMENT # 14**

SCALE: SHEET NO. OF SHEETS STA. 300+05.00 TO STA. 300+12.28

F.A.I. RTE.	SECTION	COUNTY	TOTAL SHEETS	SHEET NO.
74	(57-201),21,22RS-3	MCLEAN	150	133
CONTRACT NO. 70550			ILLINOIS FED. AID PROJECT	



FILE NAME =
 c:\pwork\pwork\hoganbj\d0239586\0570550-sh

USER NAME = hoganbj
 xx_932.dgn
 PLOT SCALE = 10.0000 ' / IN.
 PLOT DATE = 10/21/2018

DESIGNED -
 DRAWN -
 CHECKED -
 DATE -

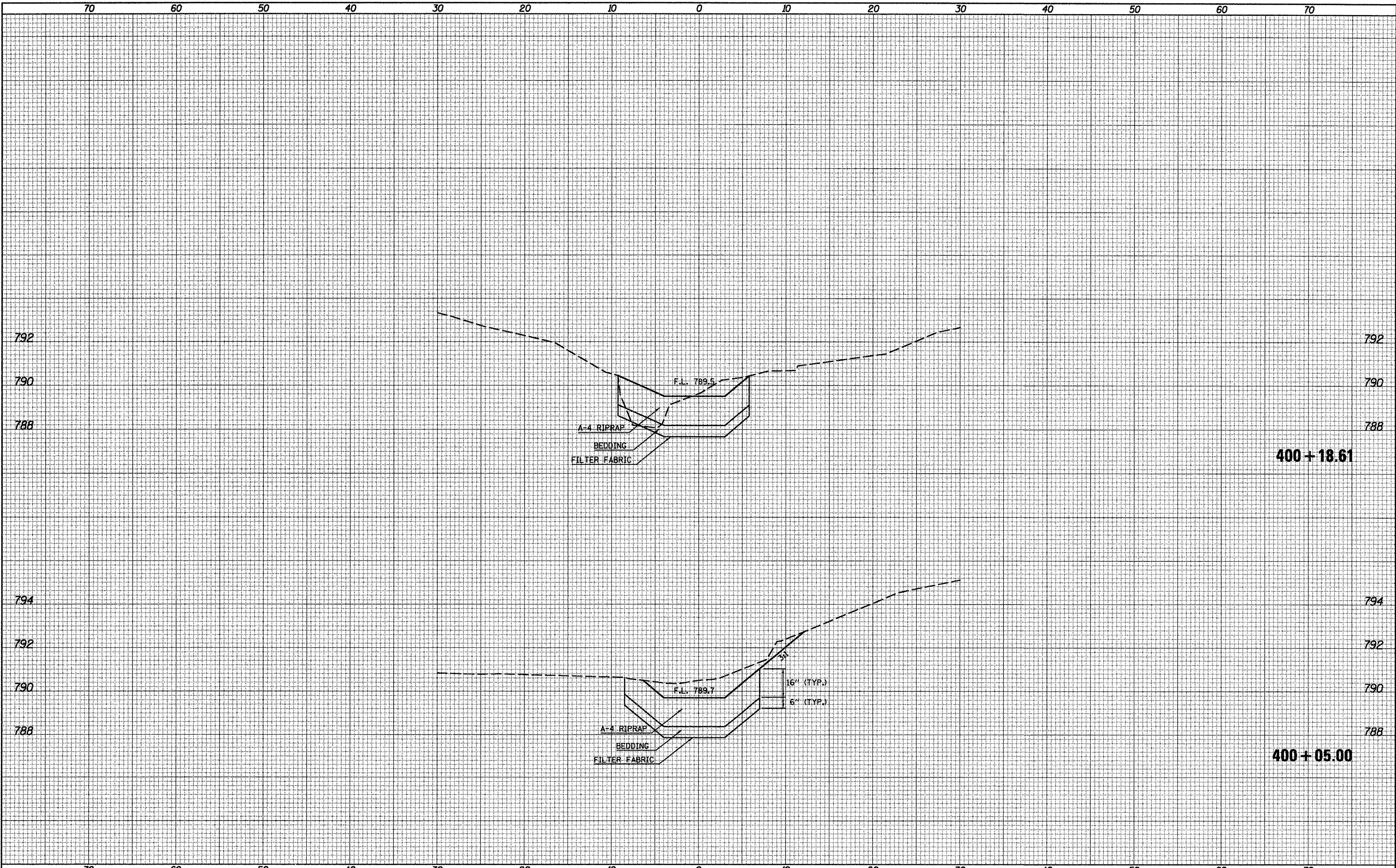
REVISED -
 REVISED -
 REVISED -
 REVISED -

**STATE OF ILLINOIS
 DEPARTMENT OF TRANSPORTATION**

**STA. 932 + 47
 DRAINAGE STR. IMPROVEMENT # 14**

SCALE: SHEET NO. OF SHEETS STA. 300+19.56 TO STA. 300+19.56

F.A.I. RTE.	SECTION	COUNTY	TOTAL SHEETS	SHEET NO.
74	(57-20(1),21,22)RS-3	MCLEAN	150	134
CONTRACT NO. 70550			ILLINOIS FED. AID PROJECT	



FILE NAME =	USER NAME = hoganbj	DESIGNED -	REVISED -
cr:\pw_work\pwsdot\hoganbj\0239506\0570550-sh	xs_967.dgn	DRAWN -	REVISED -
PLOT SCALE = 10.0000' / IN.	CHECKED -	REVISED -	REVISED -
PLOT DATE = 10/21/2010	DATE -	REVISED -	REVISED -

**STATE OF ILLINOIS
DEPARTMENT OF TRANSPORTATION**

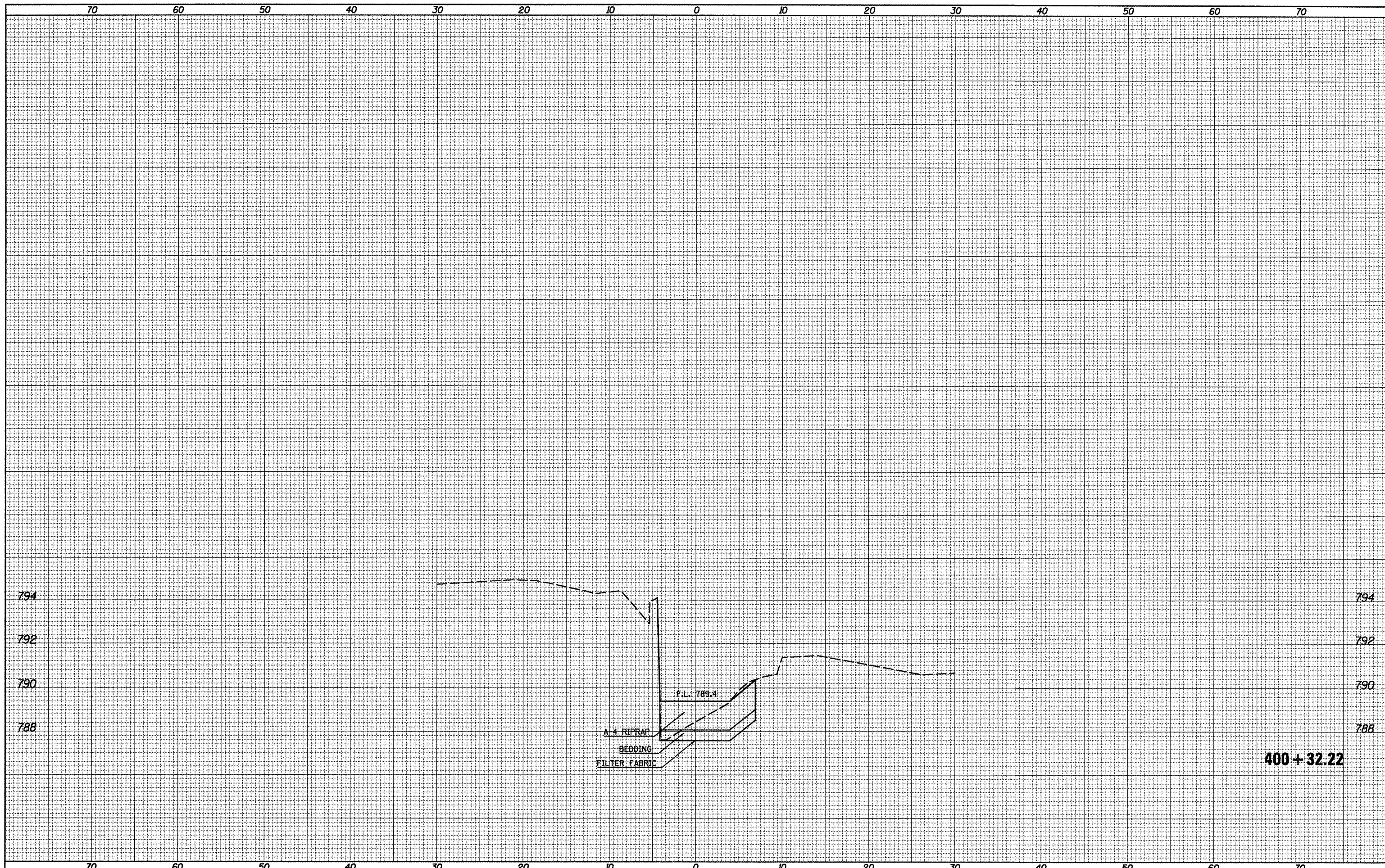
**STA. 967 + 38
DRAINAGE STR. IMPROVEMENT # 15 A**

SCALE: SHEET NO. OF SHEETS STA. 400+05.00 TO STA. 400+18.61

F.A.I. RTE.	SECTION	COUNTY	TOTAL SHEETS	SHEET NO.
74	(57-20(1),21,22)RS-3	MCLEAN	150	135
CONTRACT NO. T0550			ILLINOIS FED. AID PROJECT	

RULE DIVISION TEMPLATE AREAS CHECKED NO.

RULE DIVISION TEMPLATE AREAS CHECKED NO.



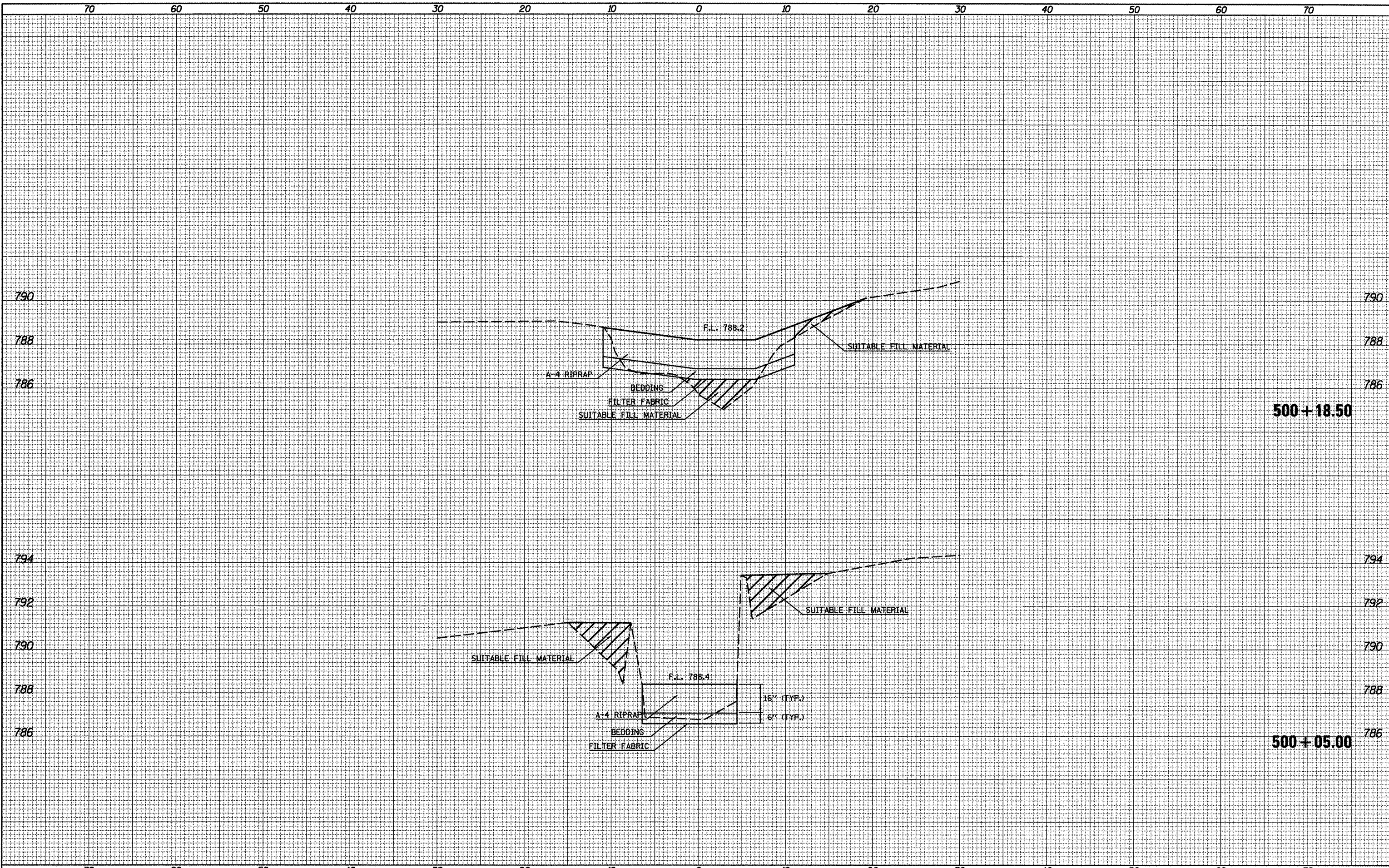
FILE NAME =	USER NAME = hoganbj	DESIGNED -	REVISED -
cs:\pwwork\pwwidat\hoganbj\0239586\0570550-sh	xs_967.dgn	DRAWN -	REVISED -
	PLOT SCALE = 10.0000' / IN.	CHECKED -	REVISED -
	PLOT DATE = 10/21/2010	DATE -	REVISED -

**STATE OF ILLINOIS
DEPARTMENT OF TRANSPORTATION**

**STA. 967 + 38
DRAINAGE STR. IMPROVEMENT # 15 A**

SCALE: SHEET NO. OF SHEETS STA. 400+32.22 TO STA. 400+32.22

F.A.I. RTE.	SECTION	COUNTY	TOTAL SHEETS	SHEET NO.
74	(57-20(1),21,22)RS-3	MCLEAN	150	136
CONTRACT NO. 70550			ILLINOIS FED. AID PROJECT	



FILE NAME =
 USER NAME = hoganbj
 DESIGNED -
 DRAWN -
 PLOT SCALE = 10.0000' / IN.
 CHECKED -
 PLOT DATE = 10/21/2010
 DATE -

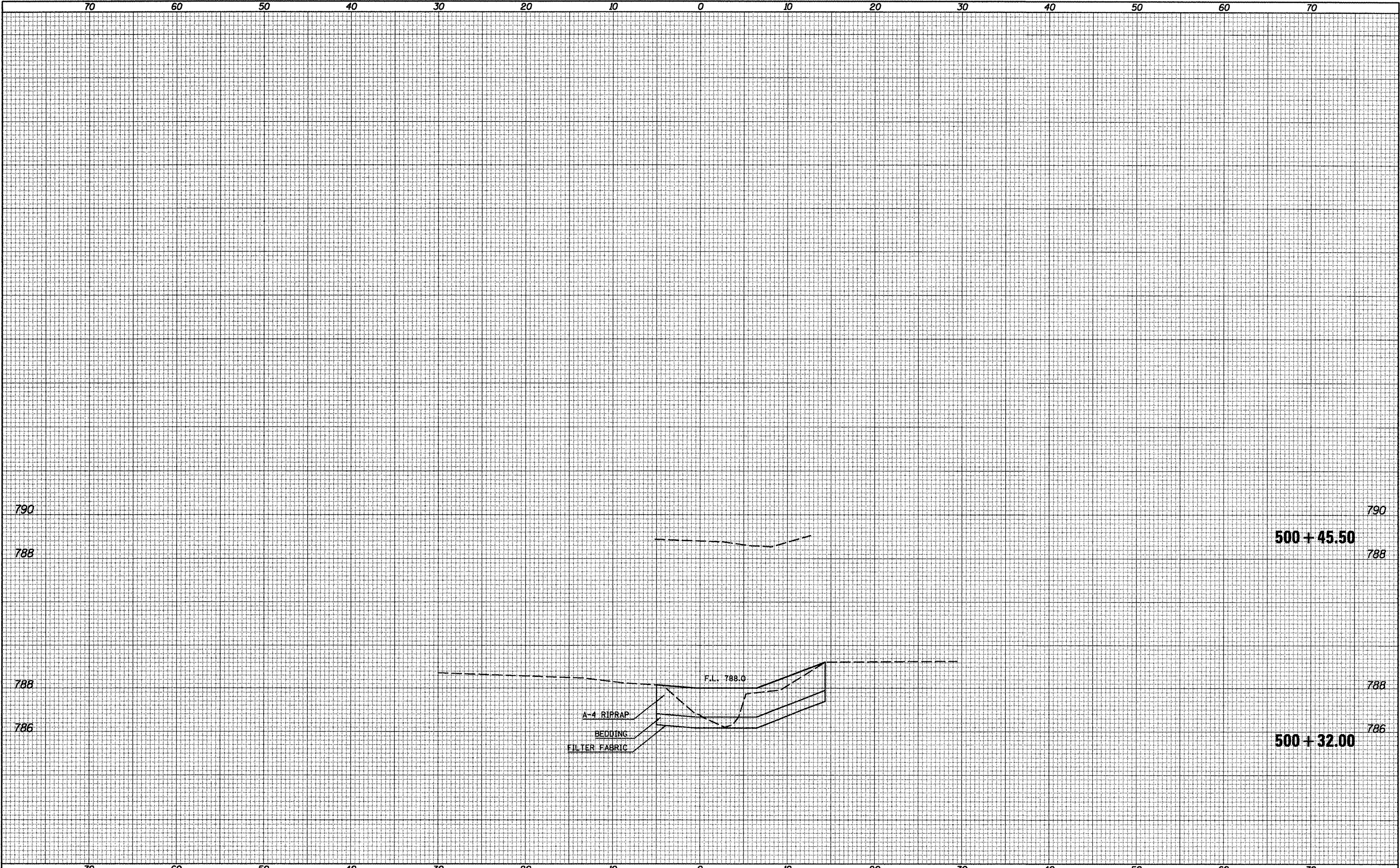
DESIGNED -
 DRAWN -
 CHECKED -
 DATE -
 REVISED -
 REVISED -
 REVISED -
 REVISED -

**STATE OF ILLINOIS
 DEPARTMENT OF TRANSPORTATION**

**STA. 966 + 70.10
 DRAINAGE STR. IMPROVEMENT # 15 B**

SCALE: SHEET NO. OF SHEETS STA. 500+05.00 TO STA. 500+18.50

F.A.I. RTE.	SECTION	COUNTY	TOTAL SHEETS	SHEET NO.
74	(57-20(1),21,22)RS-3	MCLEAN	150	137
CONTRACT NO. 70550			ILLINOIS FED. AID PROJECT	



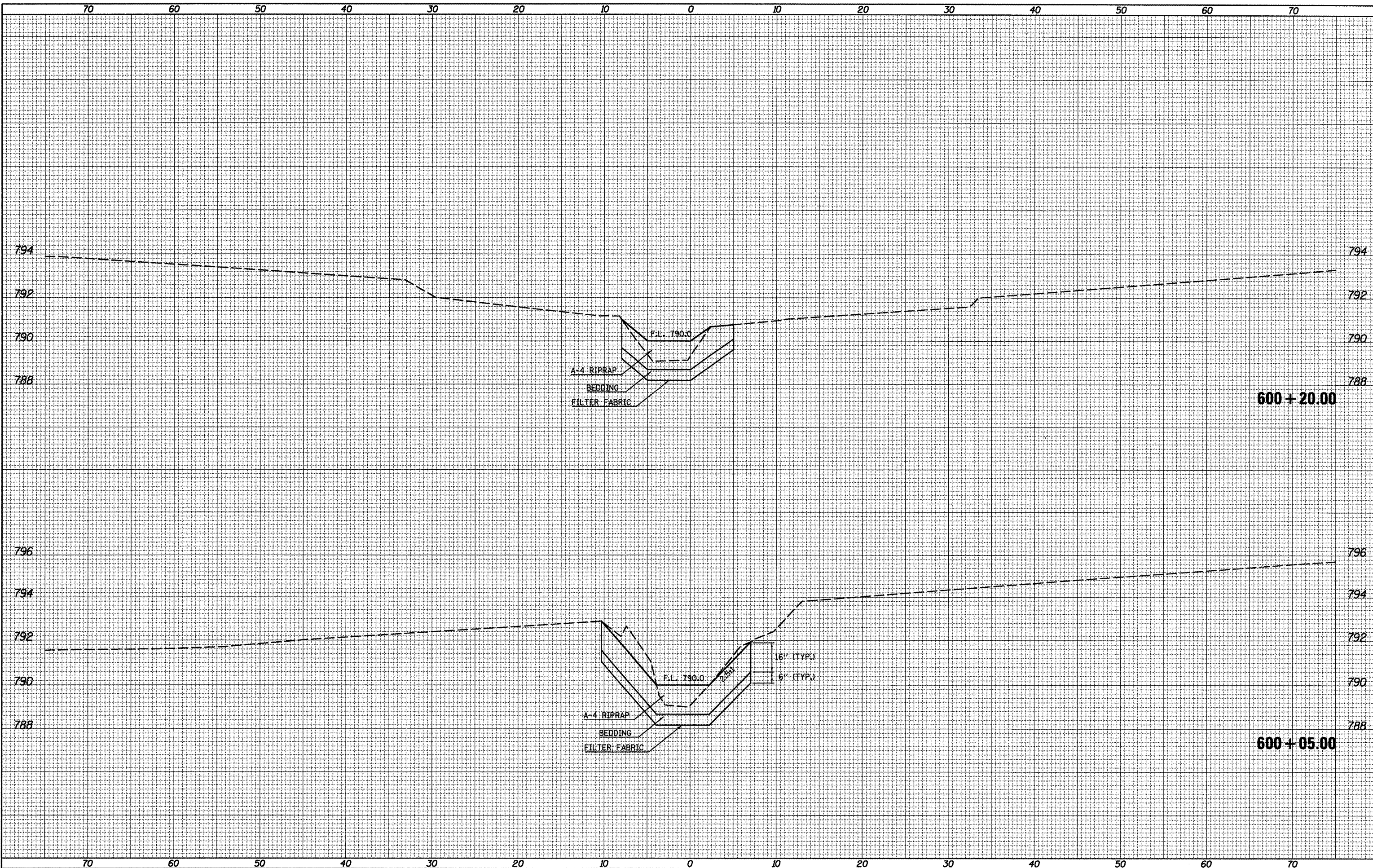
FILE NAME *	USER NAME = hoganbj	DESIGNED -	REVISED -
c:\pwork\pwork\dot\hoganbj\0239586\0570550-sh	xs_966.dgn	DRAWN -	REVISED -
	PLOT SCALE = 10.0000' / IN.	CHECKED -	REVISED -
	PLOT DATE = 10/21/2010	DATE -	REVISED -

**STATE OF ILLINOIS
DEPARTMENT OF TRANSPORTATION**

**STA. 966 + 70.10
DRAINAGE STR. IMPROVEMENT # 15 B**

SCALE: SHEET NO. OF SHEETS STA. 500+32.00 TO STA. 500+45.50

F.A.I. RTE.	SECTION	COUNTY	TOTAL SHEETS	SHEET NO.
74	(57-20(1),21,22)RS-3	MCLEAN	150	138
CONTRACT NO. 70550			ILLINOIS FED. AID PROJECT	



FILE NAME =
 USER NAME = hoganbj
 DRAWN -
 CHECKED -
 DATE -

DESIGNED -
 REVISIONS:
 1. 10/21/2018

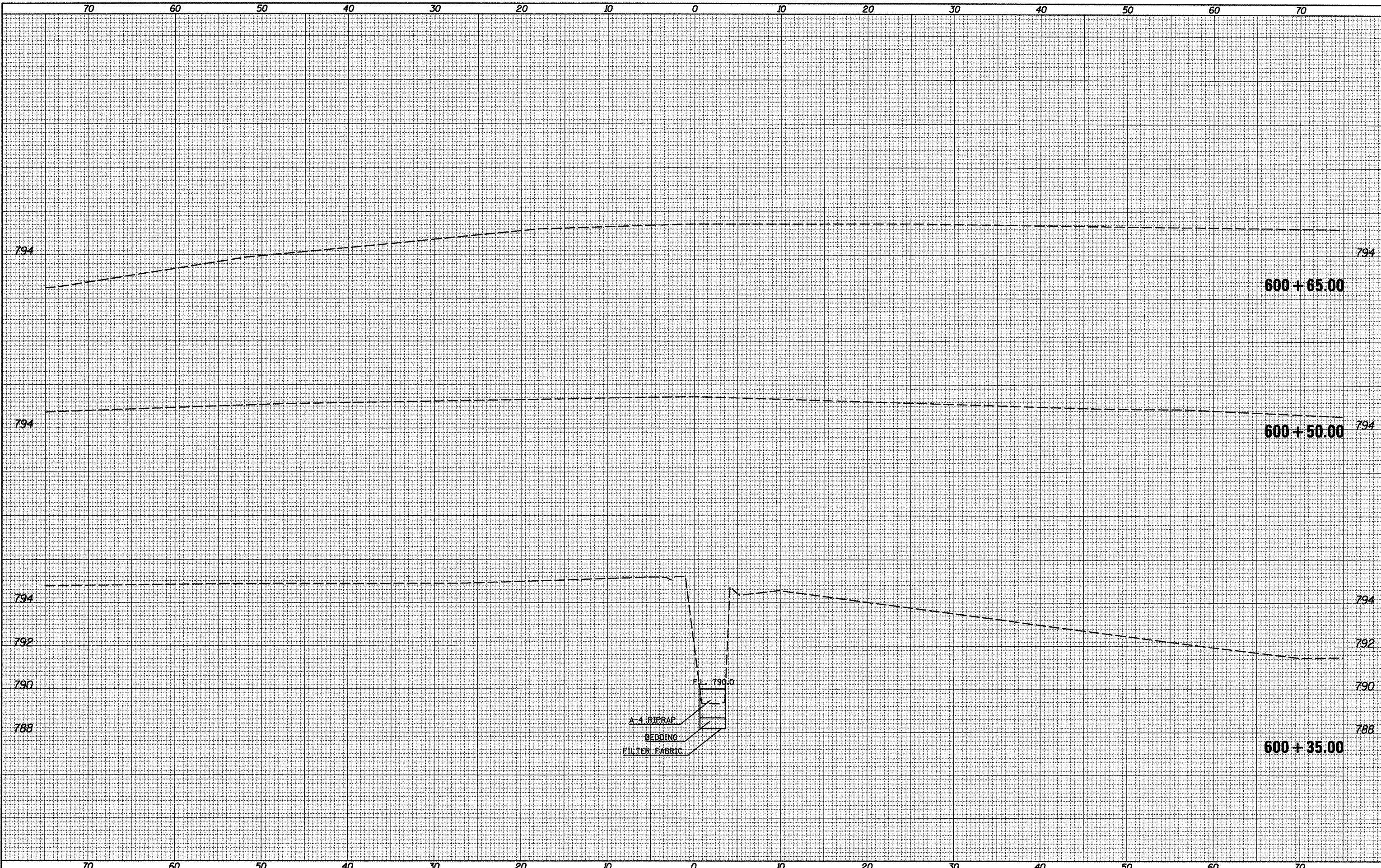
REVISIONS:
 1. 10/21/2018

**STATE OF ILLINOIS
 DEPARTMENT OF TRANSPORTATION**

**STA. 972 + 52
 DRAINAGE STR. IMPROVEMENT # 16**

SCALE: SHEET NO. OF SHEETS STA. 600+05.00 TO STA. 600+20.00

F.A.I. RTE.	SECTION	COUNTY	TOTAL SHEETS	SHEET NO.
74	(57-20(1),21,22)RS-3	MCLEAN	150	139
CONTRACT NO. 70550			ILLINOIS FED. AID PROJECT	



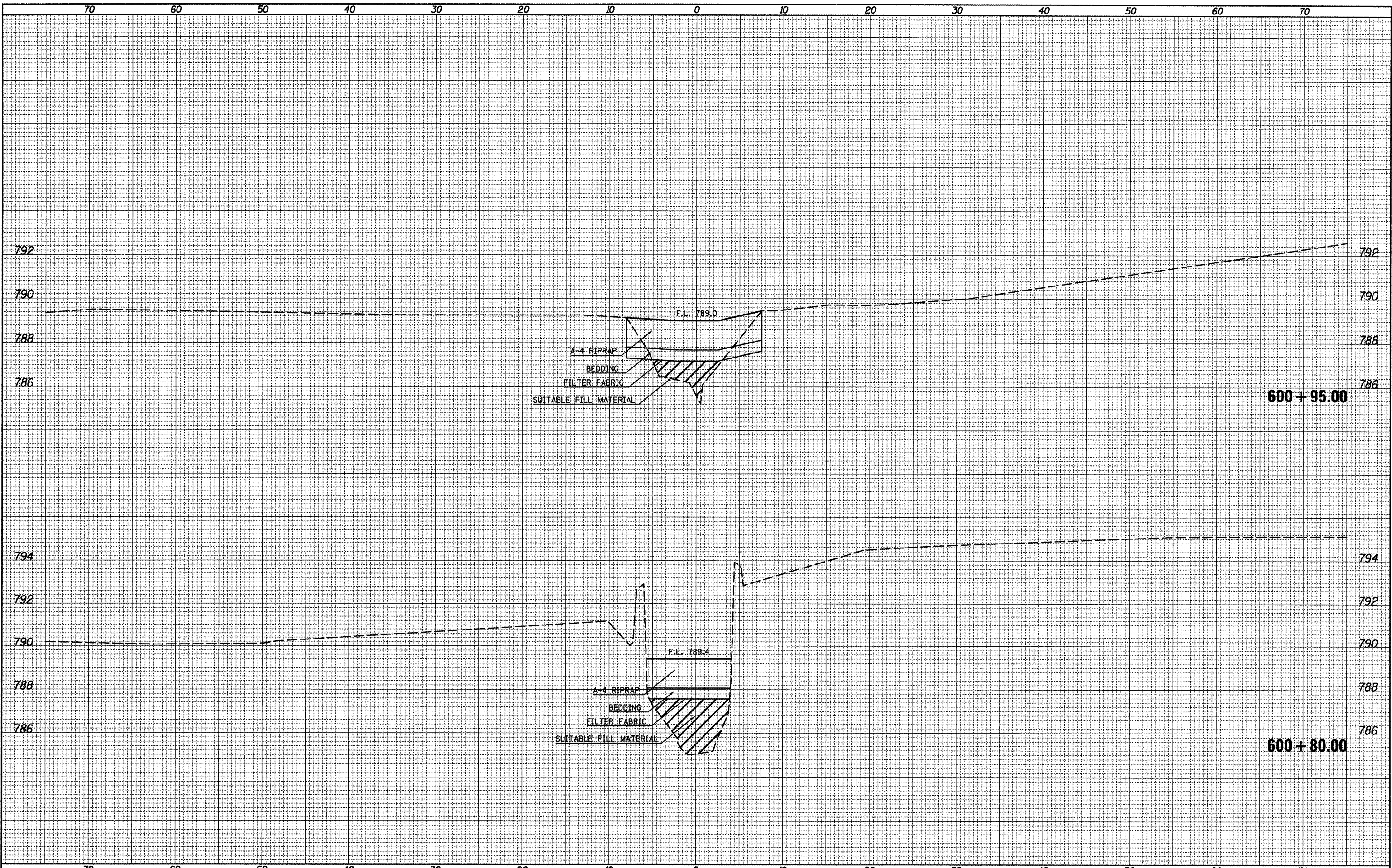
FILE NAME =	USER NAME = hoganbj	DESIGNED -	REVISED -
ca\pwwork\pwwork\hoganbj\d0239506\0570550-sh	xa_972.dgn	DRAWN -	REVISED -
PLOT SCALE = 10.0000 / IN.		CHECKED -	REVISED -
PLOT DATE = 10/21/2018		DATE -	REVISED -

**STATE OF ILLINOIS
DEPARTMENT OF TRANSPORTATION**

**STA. 972 + 52
DRAINAGE STR. IMPROVEMENT # 16**

SCALE: SHEET NO. OF SHEETS STA. 600+35.00 TO STA. 600+65.00

F.A.T. RTE.	SECTION	COUNTY	TOTAL SHEETS	SHEET NO.
74	(57-20(1),21,22)RS-3	MCLEAN	150	140
CONTRACT NO. 70550			ILLINOIS FED. AID PROJECT	



FILE NAME =
 USER NAME = hoganbj
 DESIGNED -
 DRAWN -
 PLOT SCALE = 10.00000 ' / IN.
 CHECKED -
 PLOT DATE = 10/21/2018
 DATE -
 REVISIONS

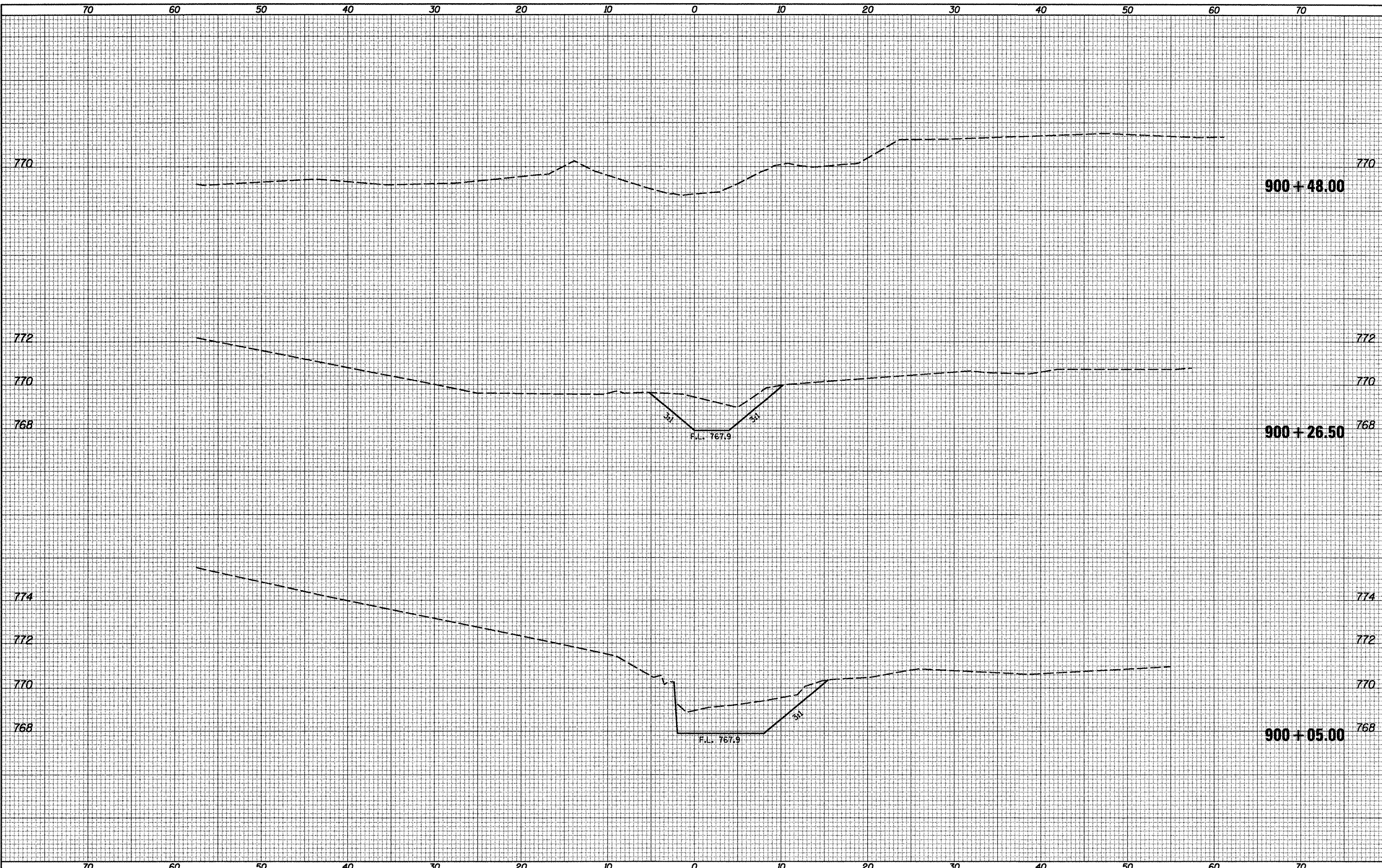
DESIGNED -
 DRAWN -
 CHECKED -
 DATE -
 REVISIONS

**STATE OF ILLINOIS
 DEPARTMENT OF TRANSPORTATION**

**STA. 972 + 52
 DRAINAGE STR. IMPROVEMENT # 16**

SCALE: SHEET NO. OF SHEETS STA. 600+80.00 TO STA. 600+95.00

F.A.I. RTE.	SECTION	COUNTY	TOTAL SHEETS	SHEET NO.
74	(57-20(1),21,22)RS-3	MCLEAN	150	141
			CONTRACT NO. 70550	
ILLINOIS FED. AID PROJECT				



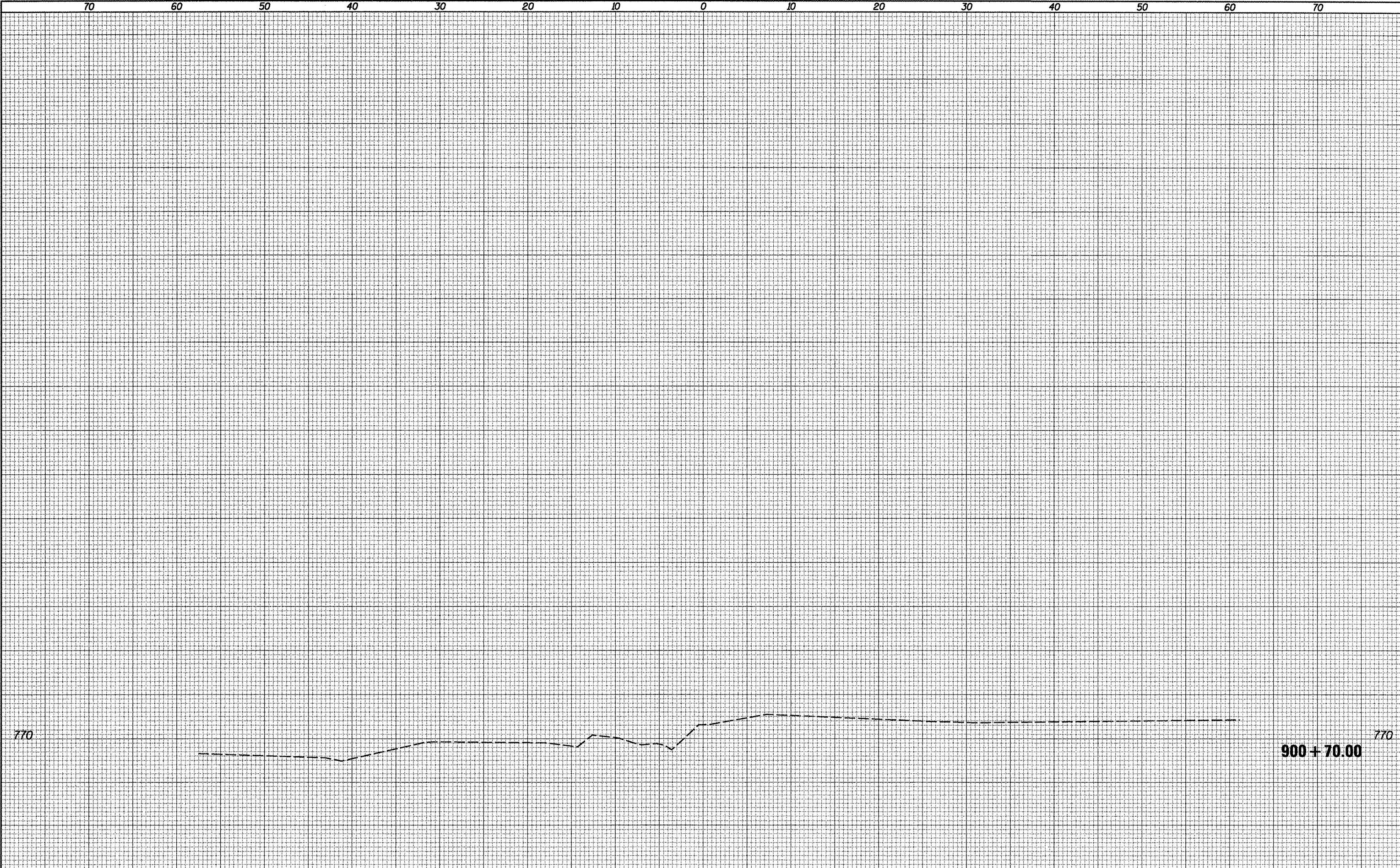
FILE NAME =	USER NAME = hagenbj	DESIGNED -	REVISED -
ct:\pw_work\pwsidot\hagenbj\d0239506\0570550-shr	xs_1069.dgn	DRAWN -	REVISED -
PLOT SCALE = 10.0000' / IN.	CHECKED -	REVISED -	REVISED -
PLOT DATE = 10/21/2018	DATE -	REVISED -	REVISED -

**STATE OF ILLINOIS
DEPARTMENT OF TRANSPORTATION**

**STA. 1069 + 62
DRAINAGE STR. IMPROVEMENT # 20**

SCALE: SHEET NO. OF SHEETS STA. 900+05.00 TO STA. 900+48.00

F.A.I. RTE.	SECTION	COUNTY	TOTAL SHEETS	SHEET NO.
74	(57-20(1),21,22)RS-3	MCLEAN	150	142
CONTRACT NO. T0550			ILLINOIS FED. AID PROJECT	



FILE NAME #
 c:\pw_work\pwsdos\hogenbj\d0234586\0570550-sh

USER NAME = hogenbj
 xa_1069.dgn
 PLOT SCALE = 10.0000' / IN.
 PLOT DATE = 10/21/2010

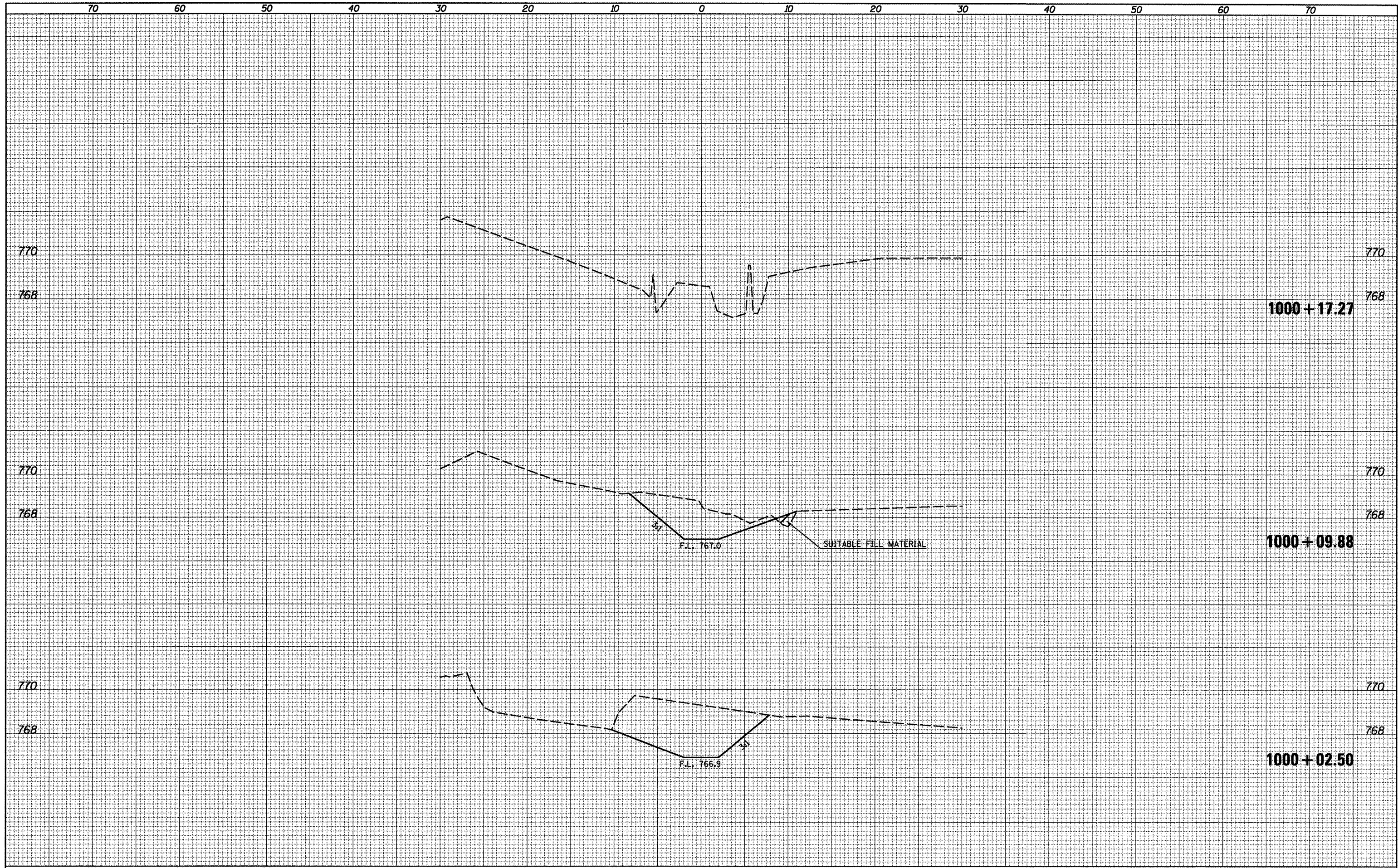
DESIGNED -	REVISED -
DRAWN -	REVISED -
CHECKED -	REVISED -
DATE -	REVISED -

**STATE OF ILLINOIS
 DEPARTMENT OF TRANSPORTATION**

**STA. 1069 + 62
 DRAINAGE STR. IMPROVEMENT # 20**

SCALE: SHEET NO. OF SHEETS STA. 900+70.00 TO STA. 900+70.00

F.A.I. RTE.	SECTION	COUNTY	TOTAL SHEETS	SHEET NO.
74	(57-20(1),21,22)RS-3	MCLEAN	150	143
CONTRACT NO. 70550			ILLINOIS FED. AID PROJECT	



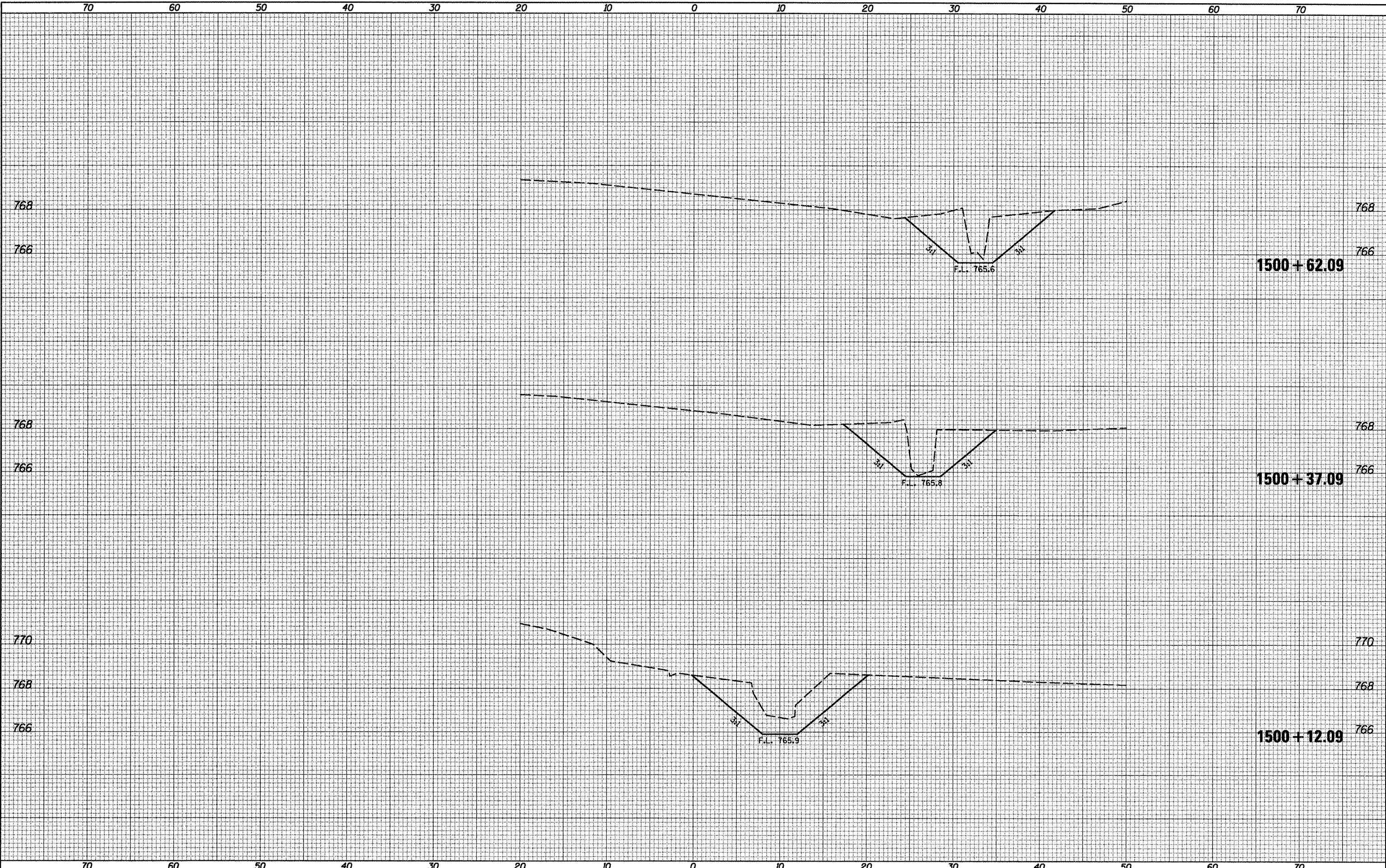
FILE NAME = c:\pwwork\pwwork\hoganb_j\d0239506\0578550-sh	USER NAME = hoganb_j	DESIGNED -	REVISED -
xs_18N.dgn	DRAWN -	REVISED -	REVISED -
PLOT SCALE = 10.0000' / IN.	CHECKED -	REVISED -	REVISED -
PLOT DATE = 10/21/2018	DATE -	REVISED -	REVISED -

**STATE OF ILLINOIS
DEPARTMENT OF TRANSPORTATION**

**STA. 18 + 00 NORTH SIDE
DRAINAGE STR. IMPROVEMENT # 21**

SCALE: SHEET NO. OF SHEETS STA. 1000+02.50 TO STA. 1000+17.27

F.A.I. RTE.	SECTION	COUNTY	TOTAL SHEETS	SHEET NO.
74	(57-20(1),21,22)RS-3	MCLEAN	150	144
CONTRACT NO. 70550			ILLINOIS FED. AID PROJECT	



FILE NAME =
 c:\pwork\pwork\hogenbj_d0239506\05709550-sh

USER NAME = hogenbj
 xs_185.dgn
 PLOT SCALE = 10.0000' / IN.
 PLOT DATE = 10/21/2010

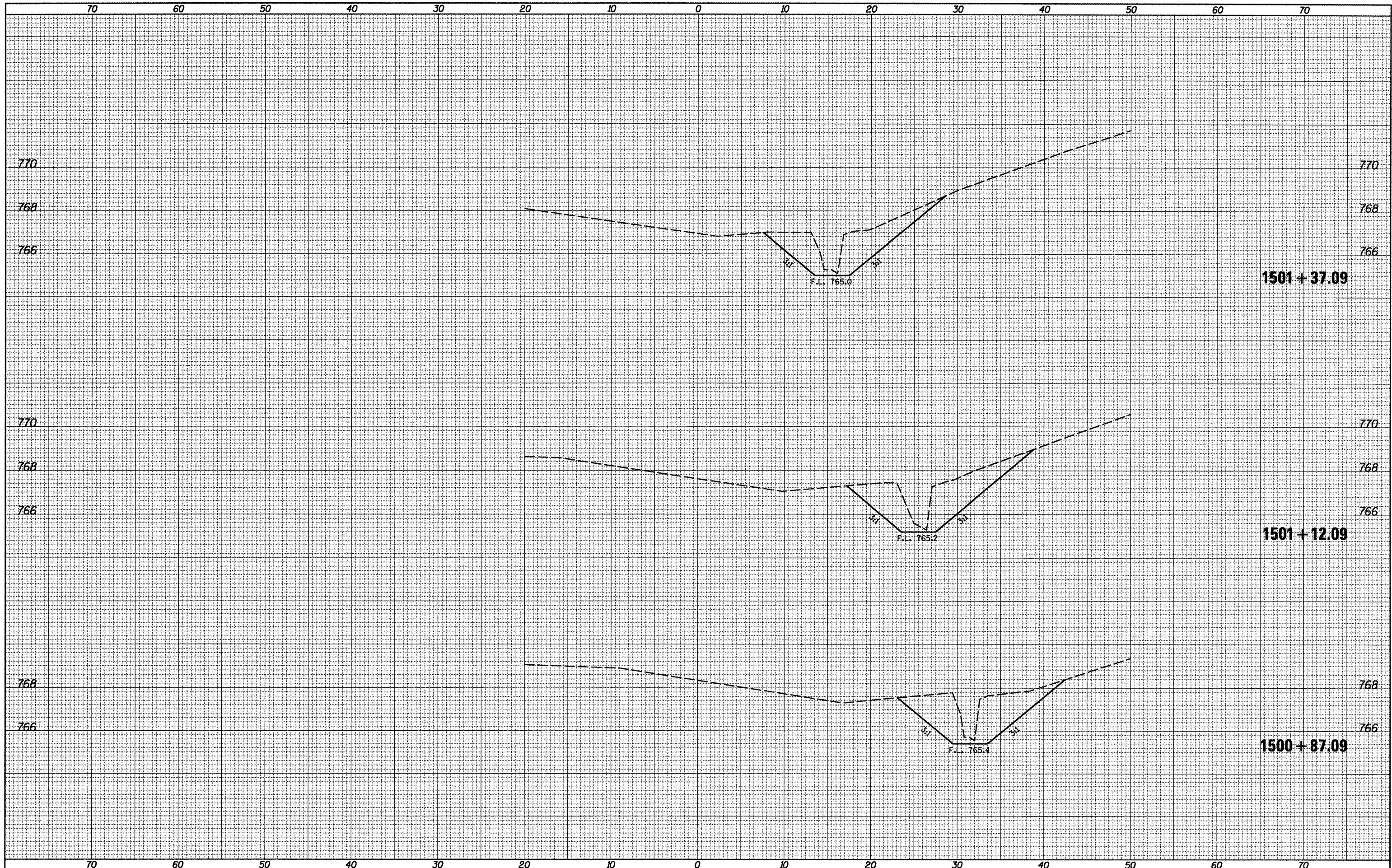
DESIGNED -
 DRAWN -
 CHECKED -
 DATE -

REVISED -
 REVISED -
 REVISED -
 REVISED -

**STATE OF ILLINOIS
 DEPARTMENT OF TRANSPORTATION**

**STA. 18+00 SOUTH SIDE
 DRAINAGE STR. IMPROVEMENT # 21**
 SCALE: SHEET NO. OF SHEETS STA. 1500+12.09 TO STA. 1500+62.09

F.A.I. RTE.	SECTION	COUNTY	TOTAL SHEETS	SHEET NO.
74	(57-20(1),21,22)RS-3	MCLEAN	150	145
CONTRACT NO. 70550			ILLINOIS FED. AID PROJECT	



FILE NAME =
 ct:\pw_work\pudat\hoganb\10239586\0578550-sh

USER NAME = hoganb_j
 xas_18S.dgn
 PLOT SCALE = 10.0000' / IN.
 PLOT DATE = 10/21/2010

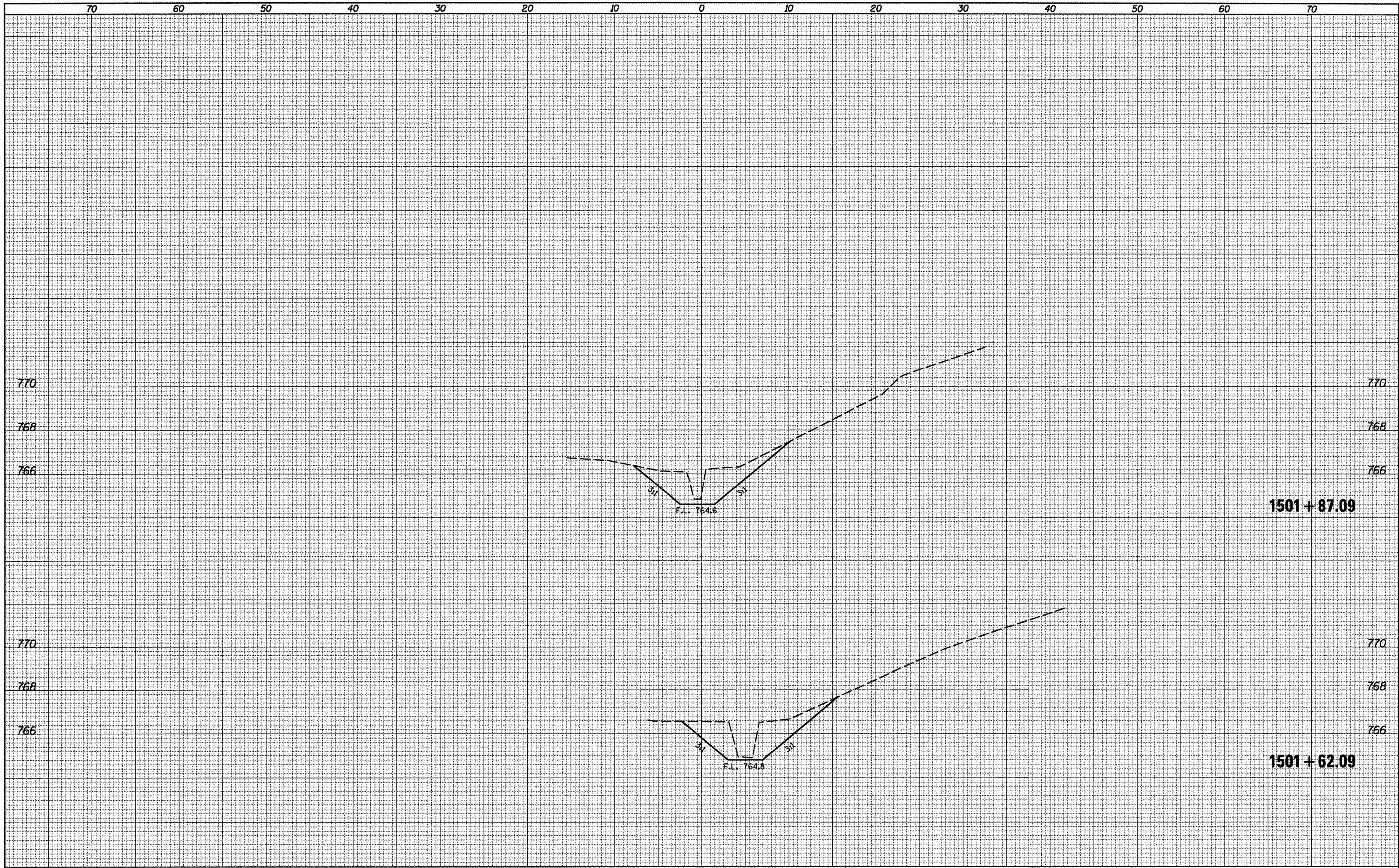
DESIGNED -	REVISED -
DRAWN -	REVISED -
CHECKED -	REVISED -
DATE -	REVISED -

**STATE OF ILLINOIS
 DEPARTMENT OF TRANSPORTATION**

**STA. 18+00 SOUTH SIDE
 DRAINAGE STR. IMPROVEMENT # 21**

SCALE: SHEET NO. OF SHEETS STA. 1500+87.09 TO STA. 1501+37.09

F.A.I. RTE.	SECTION	COUNTY	TOTAL SHEETS	SHEET NO.
74	(57-2011), 21, 22)RS-3	MCLEAN	150	146
			CONTRACT NO. 70550	
[ILLINOIS] FED. AID PROJECT				



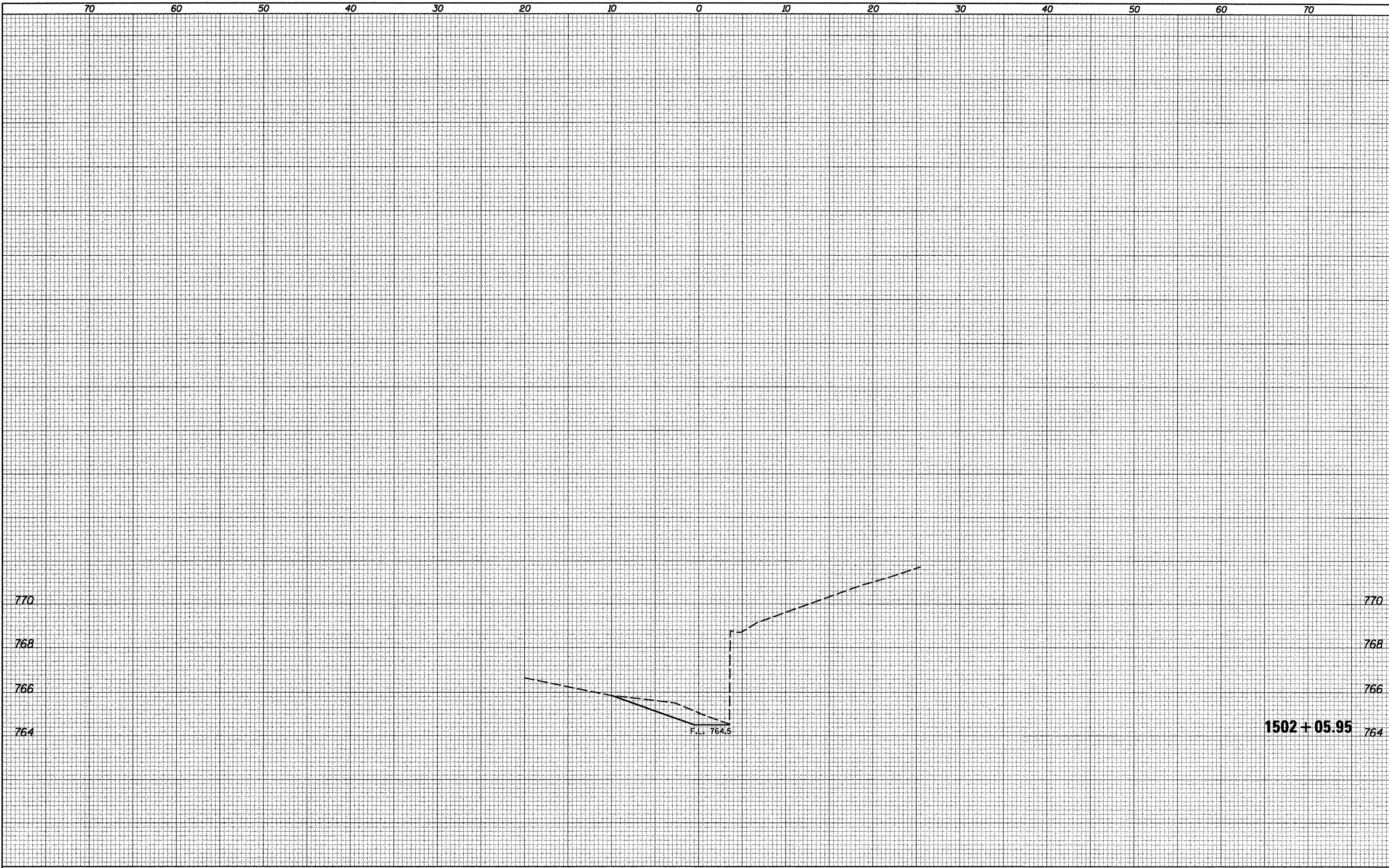
FILE NAME =	USER NAME = hoganbj	DESIGNED -	REVISED -
ct:\pw\work\p\dot\hoganbj\d2239526\0570558-sh	xs_185.dgn	DRAWN -	REVISED -
	PLOT SCALE = 10.0000' / IN.	CHECKED -	REVISED -
	PLOT DATE = 10/21/2010	DATE -	REVISED -

**STATE OF ILLINOIS
DEPARTMENT OF TRANSPORTATION**

**STA. 18+00 SOUTH SIDE
DRAINAGE STR. IMPROVEMENT # 21**

SCALE: SHEET NO. OF SHEETS STA. 1501+62.09 TO STA. 1501+87.09

F.A.I. RTE.	SECTION	COUNTY	TOTAL SHEETS	SHEET NO.
74	(57-201),21,22RS-3	MCLEAN	150	147
CONTRACT NO. 70550			ILLINOIS FED. AID PROJECT	



FILE NAME =
 c:\pwwork\pwwork\hoganbj\d0239506\0570550-sh

USER NAME = hoganbj
 xa.185.dgn
 PLOT SCALE = 18.0000" / IN.
 PLOT DATE = 10/21/2010

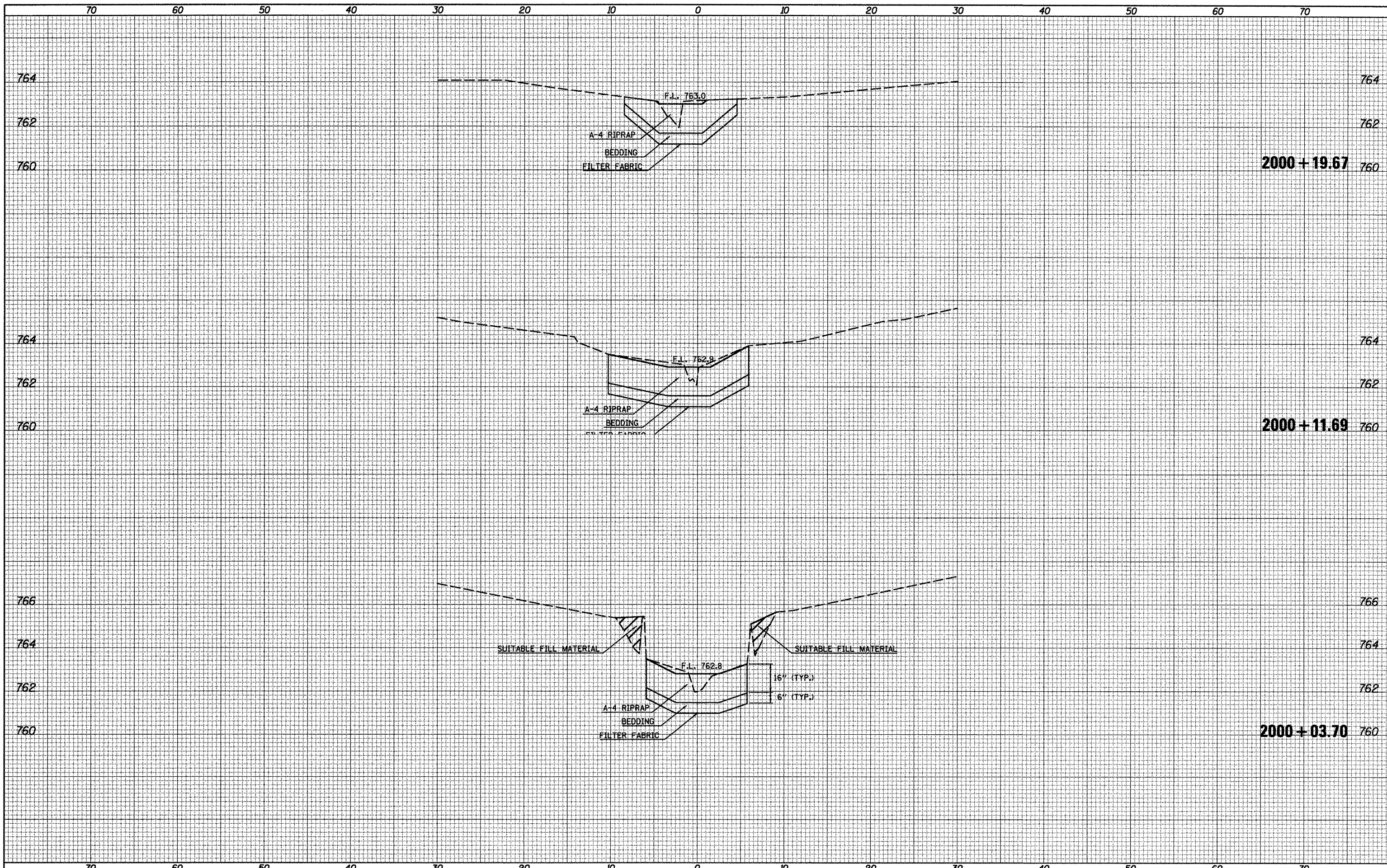
DESIGNED -	REVISED -
DRAWN -	REVISED -
CHECKED -	REVISED -
DATE -	REVISED -

**STATE OF ILLINOIS
 DEPARTMENT OF TRANSPORTATION**

**STA. 18+00 SOUTH SIDE
 DRAINAGE STR. IMPROVEMENT # 21**

SCALE: SHEET NO. OF SHEETS STA. 1502+05.95 TO STA. 1502+05.95

F.A.I. RTE.	SECTION	COUNTY	TOTAL SHEETS	SHEET NO.
74	(57-20(1),21,22)RS-3	MCLEAN	150	148
CONTRACT NO. 70550			ILLINOIS FED. AID PROJECT	



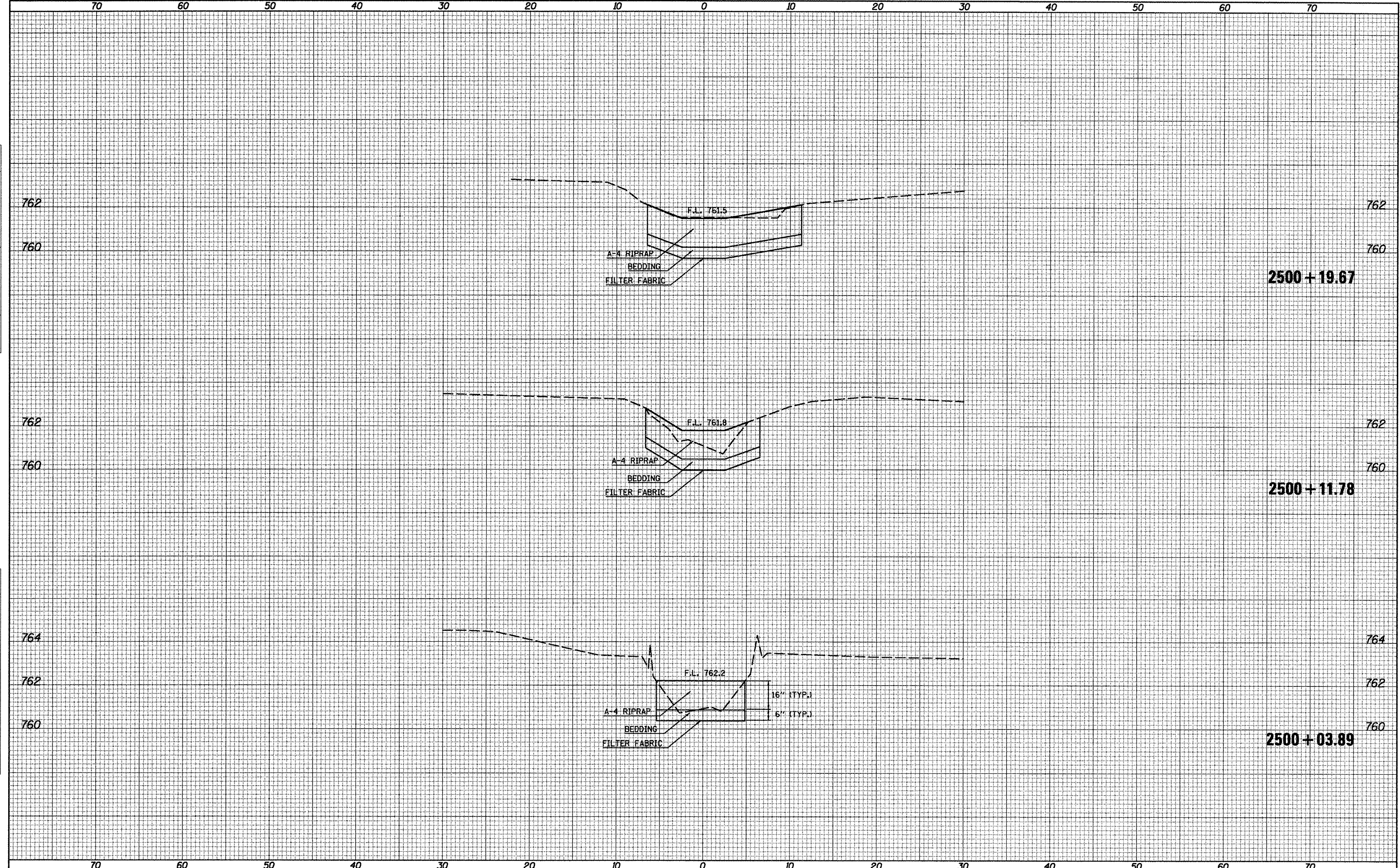
FILE NAME =	USER NAME = hoganbj	DESIGNED -	REVISED -
cs:\pw_work\pwi\dot\hoganbj\d0239506\0570550-ah	xs_25N.dgn	DRAWN -	REVISED -
PLOT SCALE = 10.0000' / IN.		CHECKED -	REVISED -
PLOT DATE = 10/21/2010		DATE -	REVISED -

**STATE OF ILLINOIS
DEPARTMENT OF TRANSPORTATION**

**STA. 25 + 38 NORTH SIDE
DRAINAGE STR. IMPROVEMENT # 22**

SCALE: SHEET NO. OF SHEETS STA. 2000+03.70 TO STA. 2000+19.67

F.A.I. RTE.	SECTION	COUNTY	TOTAL SHEETS	SHEET NO.
74	(57-2011),21,22)RS-3	MCLEAN	150	149
CONTRACT NO. 70550			ILLINOIS FED. AID PROJECT	



FILE NAME =
 cr\p\work\p\dot\hogenb\0239586\0578550-sh

USER NAME = hogenb
 xs_255.dgn
 PLOT SCALE = 10.0000' / IN.
 PLOT DATE = 10/21/2010

DESIGNED -
 DRAWN -
 CHECKED -
 DATE -

REVISED -
 REVISED -
 REVISED -
 REVISED -

**STATE OF ILLINOIS
 DEPARTMENT OF TRANSPORTATION**

**STA. 25+38 SOUTH SIDE
 DRAINAGE STR. IMPROVEMENT # 22**

SCALE: SHEET NO. OF SHEETS STA. 2500+03.89 TO STA. 2500+19.67

F.A.I. RTE.	SECTION	COUNTY	TOTAL SHEETS	SHEET NO.
74	(57-20(1),21,22)RS-3	MCLEAN	150	150
CONTRACT NO. 70550				
ILLINOIS FED. AID PROJECT				