

STATE OF ILLINOIS
DEPARTMENT OF TRANSPORTATION
DIVISION OF HIGHWAYS

**PROPOSED
HIGHWAY PLANS**

FAP ROUTE 332 (US 150/L 1) & FAP ROUTE 91 (US 150)
SECTION 101BDR & CX-BJR

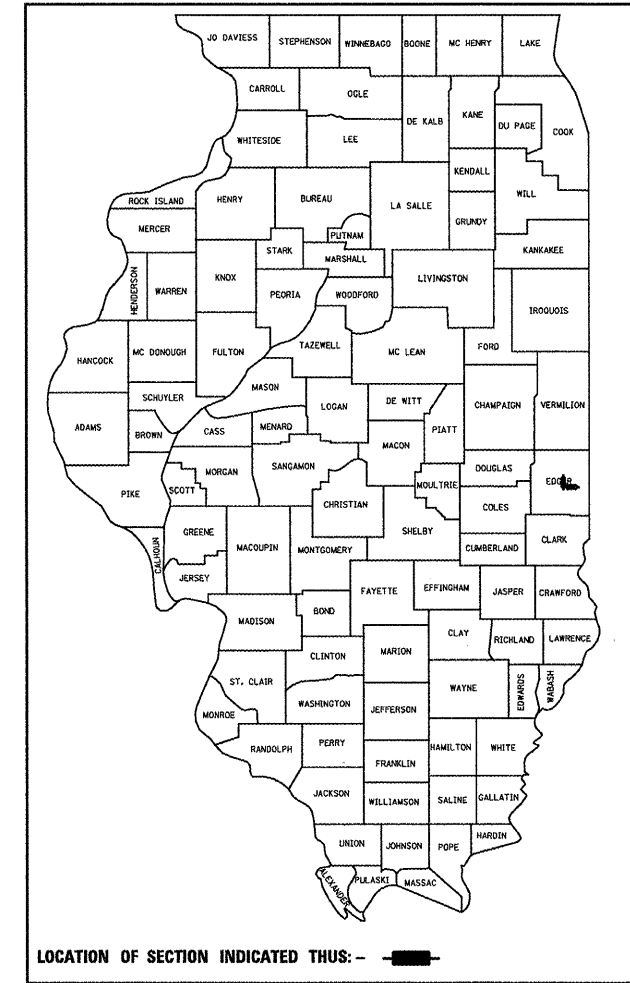
**BRIDGE DECK REPAIR & JOINT REPLACEMENT
EDGAR COUNTY**

C-95-050-10

F.A.P. RTE.	SECTION	COUNTY	TOTAL SHEETS	SHEET NO.
•	101 BDR & CX-BJR	EDGAR	36	1
ILLINOIS			CONTRACT NO. 70873	

•332 & 91

D-95-050-10



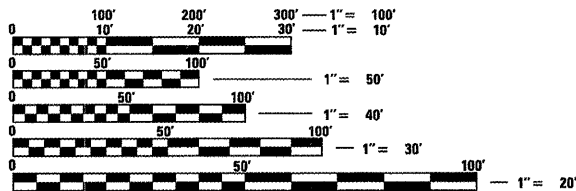
FOR INDEX OF SHEETS, SEE SHEET NO. 2
FOR SUMMARY OF QUANTITIES, SEE SHEET NO. 3

**CURRENT
TRAFFIC DATA**

US 150 / IL 1
2010 ADT = 5,400
2030 ADT = 5,900

US 150
2010 ADT = 3,650
2030 ADT = 4,200

DESIGN DESIGNATION
NA

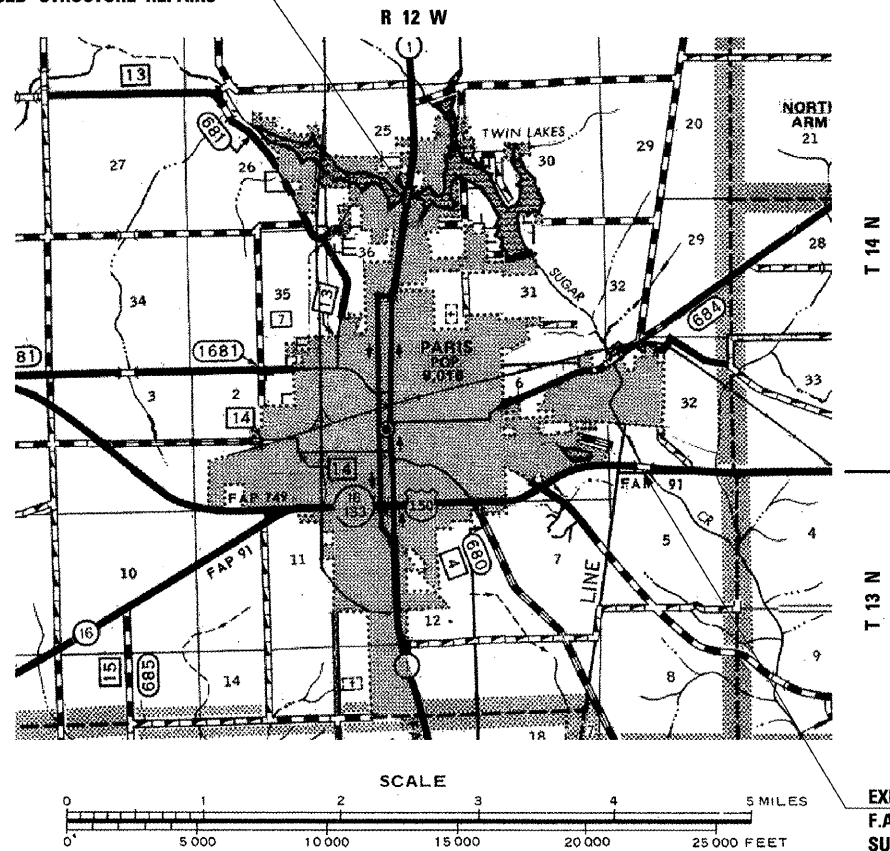


FULL SIZE PLANS HAVE BEEN PREPARED USING STANDARD ENGINEERING SCALES. REDUCED SIZED PLANS WILL NOT CONFORM TO STANDARD SCALES. IN MAKING MEASUREMENTS ON REDUCED PLANS, THE ABOVE SCALES MAY BE USED.

J.U.L.I.E.
JOINT UTILITY LOCATION INFORMATION FOR EXCAVATION
1-800-892-0123
OR 811
TOWNSHIP
PARIS

PROJECT ENGINEER: TIMOTHY BRANDENBURG
DESIGNERS: GARY SIMS & RYAN CARROLL
217-465-4181
CONTRACT NO. 70873

EXISTING S.N. 023-0024
F.A.P. 332 (US 150 / IL 1) OVER
TWIN LAKES
STA. 911 + 27.95
PROPOSED STRUCTURE REPAIRS



GROSS LENGTH = 429.46 FT. = 0.081 MILE
NET LENGTH = 429.46 FT. = 0.081 MILE

EXISTING S.N. 023-0013
F.A.P. 91 (US 150) OVER
SUGAR CREEK
STA. 121 + 27.75
PROPOSED STRUCTURE REPAIRS

STATE OF ILLINOIS
DEPARTMENT OF TRANSPORTATION
DIVISION OF HIGHWAYS

SUBMITTED 12/14/20 10
Jasmyl E. Dowse
DEPUTY DIRECTOR OF HIGHWAYS, REGION 3 ENGINEER
Feb 4 20 11
Scott E. Stitt P.E. I.C.E.
acting ENGINEER OF DESIGN AND ENVIRONMENT
Feb 4 20 11
Christine M. Reader
DIRECTOR OF HIGHWAYS, CHIEF ENGINEER

**PRINTED BY THE AUTHORITY
OF THE STATE OF ILLINOIS**