LOCATION MAP

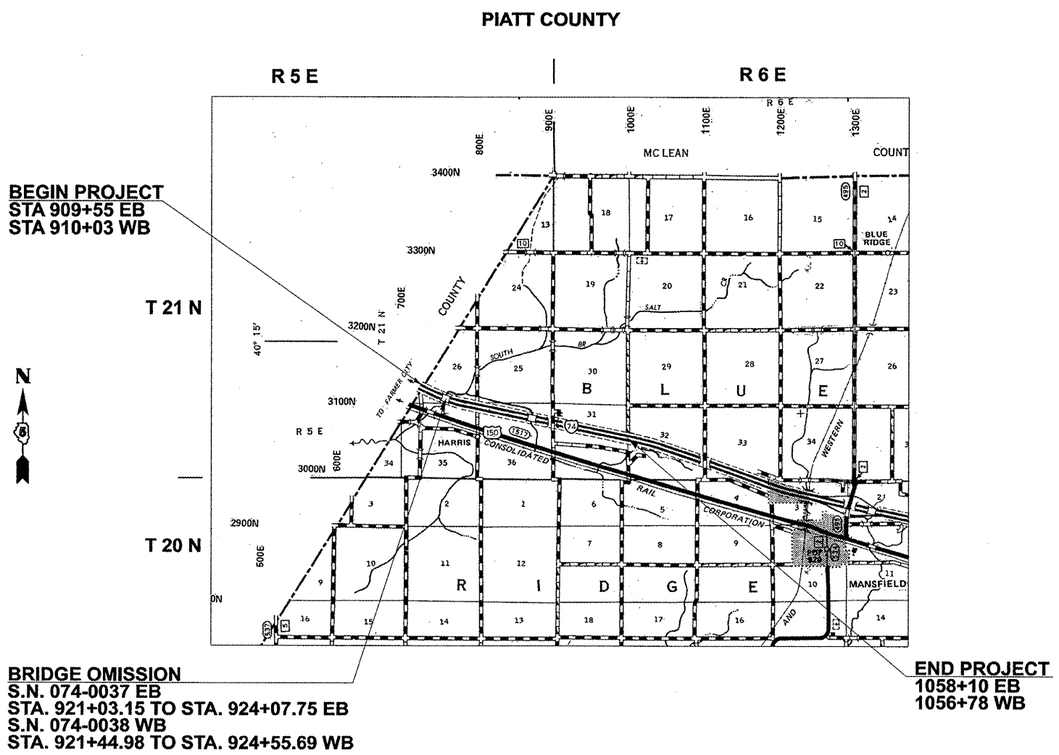

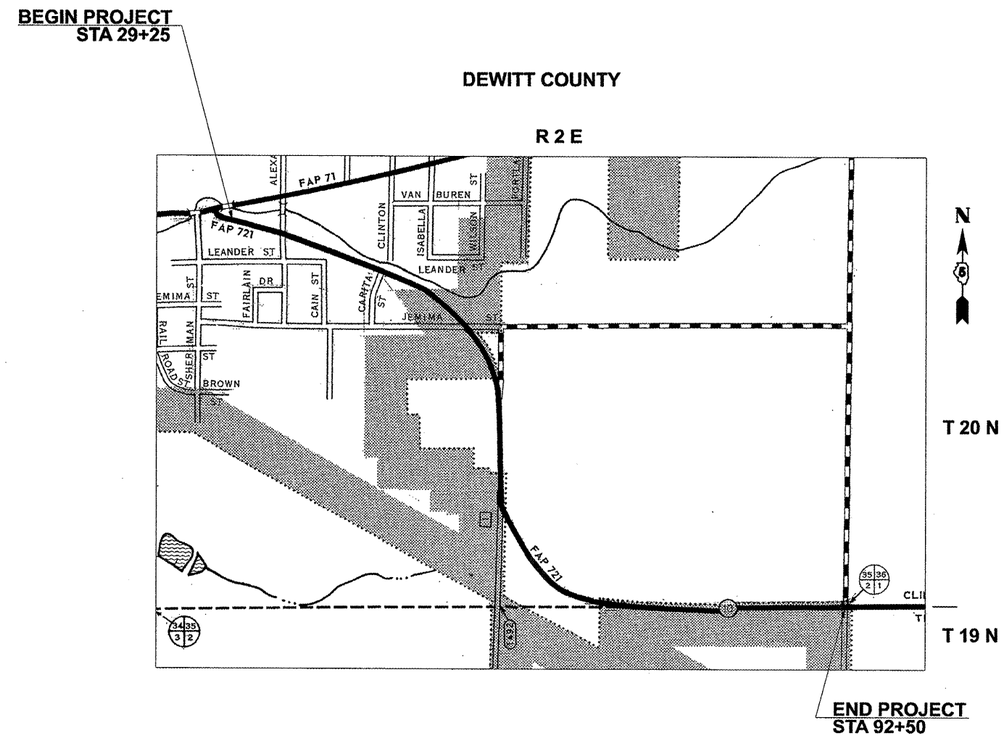

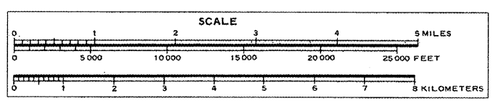

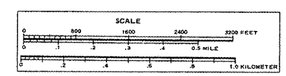

TOTAL PROJECT

GROSS LENGTH = 21,180.00′ = 4.011 MILES
NET LENGTH = 20,875.40′ = 3.954 MILES

LOCATION #1

GROSS LENGTH = 14,855.00′ = 2.813 MILES
NET LENGTH = 14,550.40′ = 2.756 MILES

LOCATION #2

GROSS LENGTH = 6,325.00′ = 1.198 MILES
NET LENGTH = 6,325.00′ = 1.198 MILES

** DEWITT & PIATTT
*** F.A.I. 74 & F.A.P. 721

FILE NAME = c:\pw_work\pwidot\bergansj\d0243642\D570890-sht-cover.CEL	USER NAME = bergansJ	DESIGNED - AJB 11/24/2010	REVISED -	STATE OF ILLINOIS DEPARTMENT OF TRANSPORTATION	LOCATION MAPS	F.A.I. RTE.	SECTION	COUNTY	TOTAL SHEETS	SHEET NO.
	PLOT SCALE = 40.0000 ' / IN.	DRAWN -	REVISED -			***	(74-2) & (113) I	**	15	2
	PLOT DATE = 12/13/2010	CHECKED -	REVISED -					CONTRACT NO. 70890		
		DATE -	REVISED -		SCALE: SHEET NO. 1 OF 1 SHEETS STA. TO STA.			ILLINOIS FED. AID PROJECT		