

| F.A.P. RTE. | SECTION | COUNTY | TOTAL SHEETS | SHEET NO. |
|-------------|---------|-----------|--------------------|-----------|
| 753 | 143 I | CHRISTIAN | 19 | 1 |
| | | ILLINOIS | CONTRACT NO. 72D95 | |

INDEX OF SHEETS

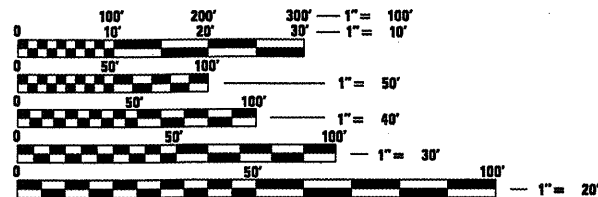
- 1 COVER SHEET
- 2 GENERAL NOTES
- 3 SUMMARY OF QUANTITIES
- 4-6 TYPICAL SECTIONS
- 7 SHOULDER & RUMBLE STRIP DETAILS
- 8 DETAILS FOR RURAL /URBAN ENT., MAILBOX TURNOUT & SIDEROADS
- 9-10 SCHEDULE OF QUANTITIES
- 11-19 PLAN SHEETS

STANDARDS

| | |
|-----------|-----------|
| 000001-06 | 701301-04 |
| 280001-05 | 701306-03 |
| 482011-03 | 701311-03 |
| 606101-04 | 701326-04 |
| 701001-02 | 701901-01 |
| 701006-03 | 780001-02 |
| 701011-02 | |

CLASSIFICATION:
MINOR-ARTERIAL

TRAFFIC COUNT
ADT = 2647(2009)



FULL SIZE PLANS HAVE BEEN PREPARED USING STANDARD ENGINEERING SCALES. REDUCED SIZED PLANS WILL NOT CONFORM TO STANDARD SCALES. IN MAKING MEASUREMENTS ON REDUCED PLANS, THE ABOVE SCALES MAY BE USED.

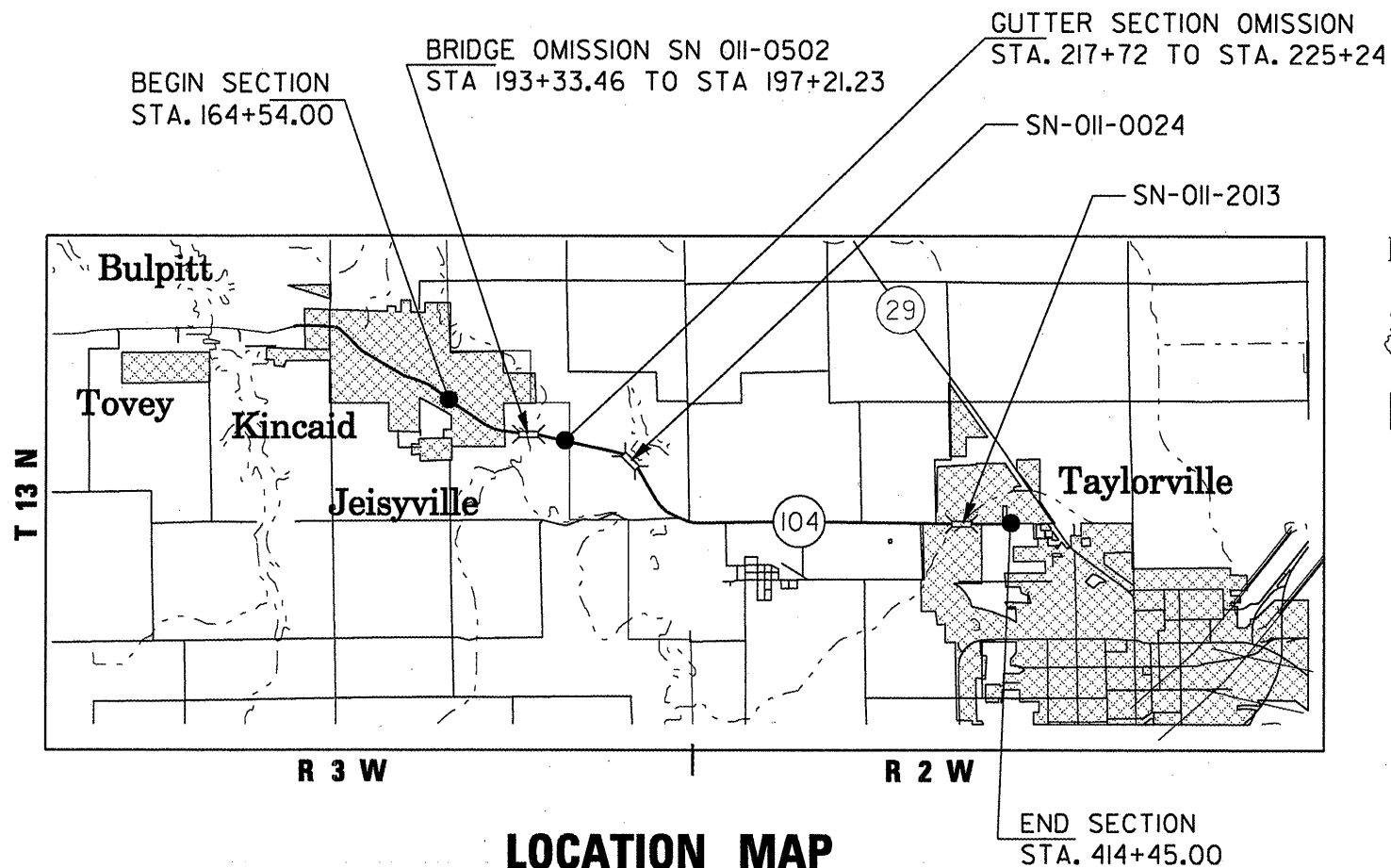
J.U.L.I.E.
JOINT UTILITY LOCATION INFORMATION FOR EXCAVATION
1-811-892-0123

PROJECT ENGINEER: JEFF MYERS 217-782-4761
PROJECT MANAGER: KEN ANDERSON 217-524-7546
CONTRACT NO. 72D95

STATE OF ILLINOIS DEPARTMENT OF TRANSPORTATION DIVISION OF HIGHWAYS

PROPOSED HIGHWAY PLANS

FAP 753 ROUTE (IL 104)
SECTION 143 I
PROJECT HSIP-0753(039)
SHOULDER RECONSTRUCTION,
MILLED RUMBLE STRIPS
CHRISTIAN COUNTY
C-96-014-11



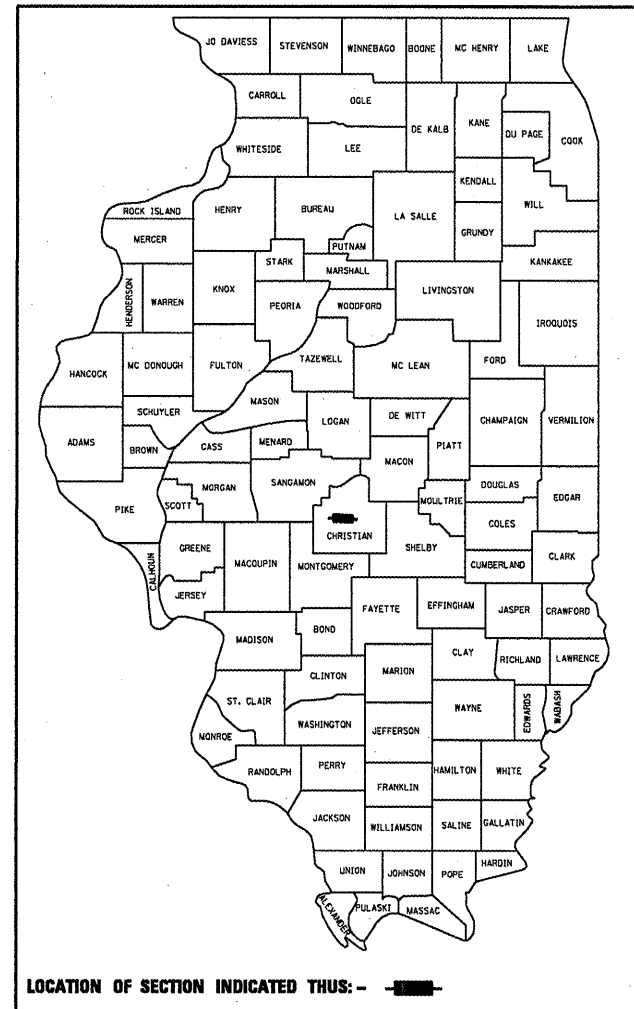
LOCATION MAP

GROSS LENGTH = 24,991 FT. = 4.733 MILES
NET LENGTH = 23,851.23 FT. = 4.517 MILES

NOTE:

STA. 164+54.00 TO STA. 225+24.00 MILLED RUMBLE STRIP IN EXISTING HMA SHOULDER
STA. 225+24.00 TO STA. 414+45.00 SHOULDER RECONSTRUCTION WITH MILLED RUMBLE STRIP

D-96-014-11



STATE OF ILLINOIS
DEPARTMENT OF TRANSPORTATION
DIVISION OF HIGHWAYS

SUBMITTED *December 27, 2010*
Ray D. Duff DISTRICT ENGINEER

Feb 4 2011
Scott E. Stitt P.E. ENGINEER OF DESIGN AND ENVIRONMENT

Feb 4 2011
Christine M. Reed DIRECTOR, DIVISION OF HIGHWAYS

PRINTED BY THE AUTHORITY
OF THE STATE OF ILLINOIS