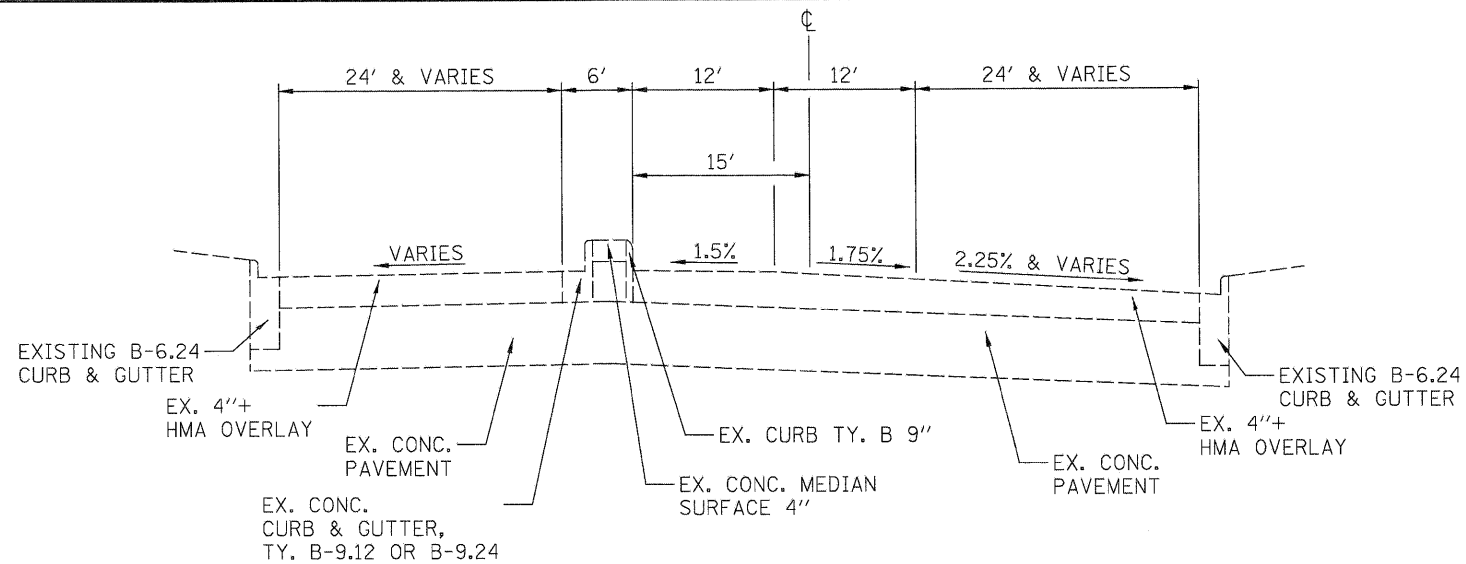


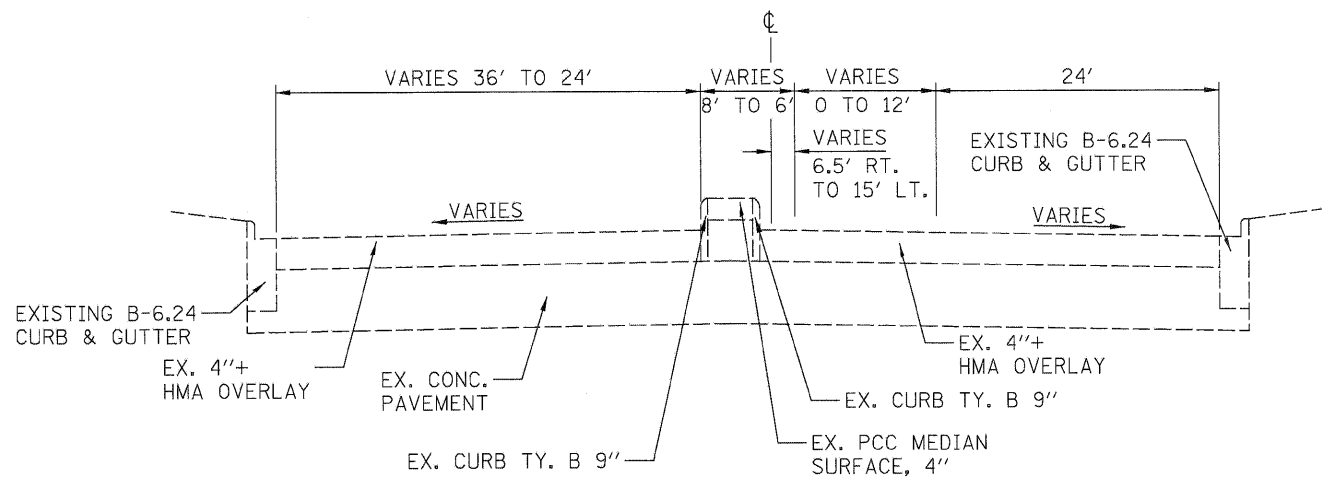
EXISTING TYPICAL SECTION

STA. 1374+00 TO STA. 1375+44



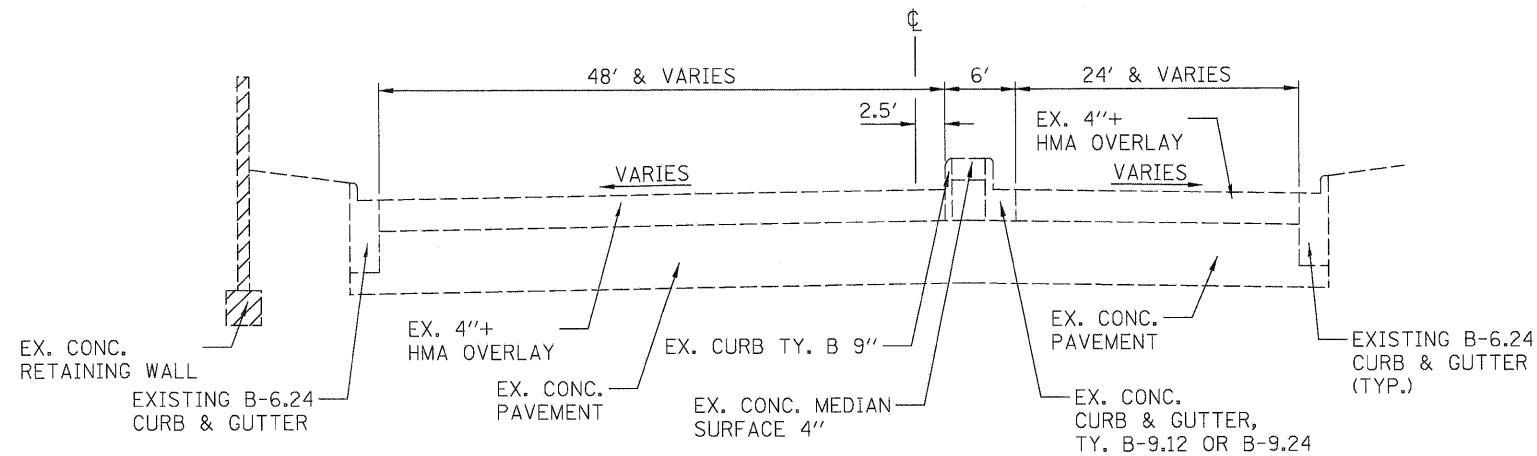
EXISTING TYPICAL SECTION

STA. 1378+32 TO STA. 1381+00



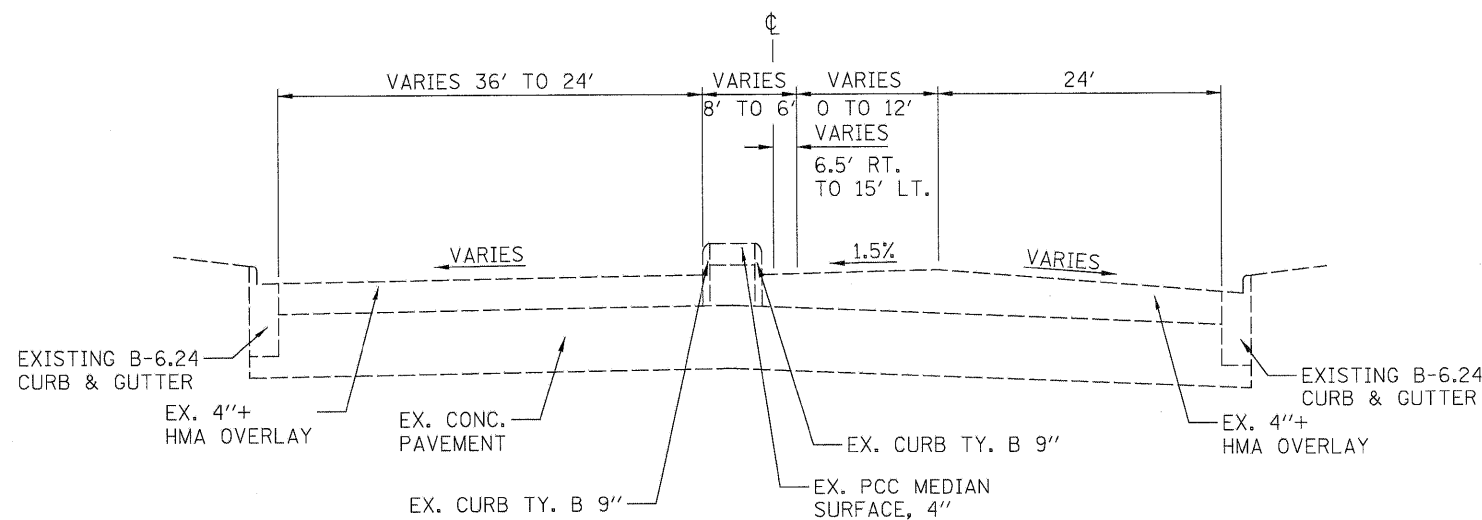
EXISTING TYPICAL SECTION

STA. 1375+44 TO STA. 1376+88



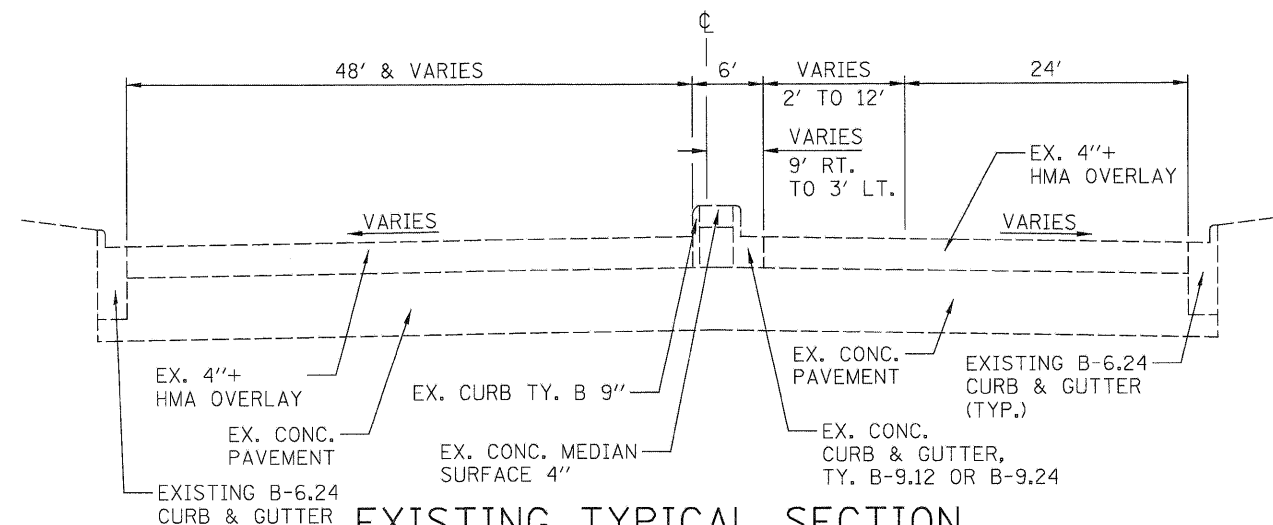
EXISTING TYPICAL SECTION

STA. 1381+00 TO STA. 1383+77



EXISTING TYPICAL SECTION

STA. 1376+88 TO STA. 1378+32



EXISTING TYPICAL SECTION

STA. 1383+77 TO STA. 1385+25

FILE NAME = ...  
 USER NAME = SJS  
 DESIGNED -  
 DRAWN -  
 CHECKED -  
 DATE -  
 PLOT SCALE = 8.0000" / IN.  
 PLOT DATE = 12/15/2010 09:35:13

DESIGNED -	REVISED -
DRAWN -	REVISED -
CHECKED -	REVISED -
DATE -	REVISED -

STATE OF ILLINOIS  
 DEPARTMENT OF TRANSPORTATION

EXISTING TYPICAL SECTIONS			
SCALE:	SHEET NO.	OF	SHEETS
			STA. 975+45.58 TO STA. 990+00.00

F.A.U. RTE.	SECTION	COUNTY	TOTAL SHEETS	SHEET NO.
9166	34-1RS-3	ST. CLAIR	87	11
CONTRACT NO. 76D96				
ILLINOIS FED. AID PROJECT				

