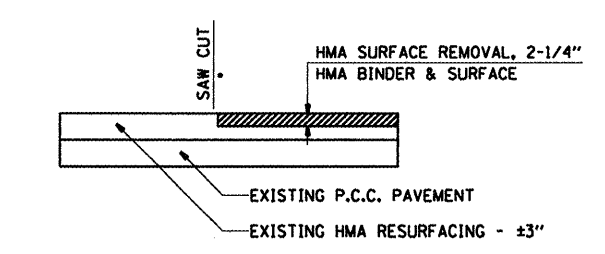


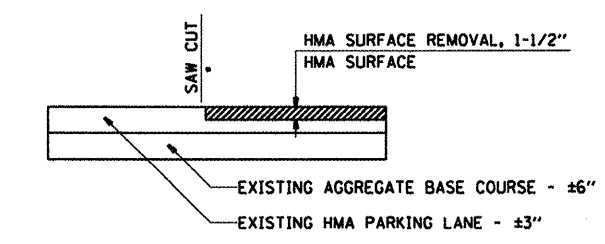
BEGINNING & ENDING JOINT DETAILS



JOINT TO BE CONSTRUCTED AT BEGINNING AND END OF PROJECT
 STA 747+40
 STA 778+40

• COST INCLUDED IN HMA SURFACE REMOVAL, 2 1/4 "

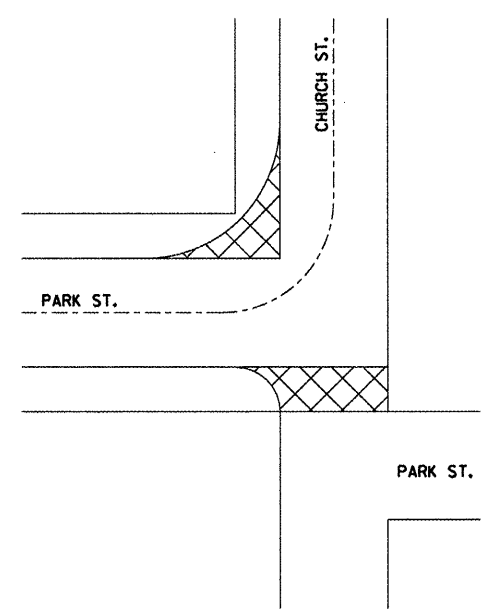
BEGINNING & ENDING PARKING LANE JOINT DETAILS




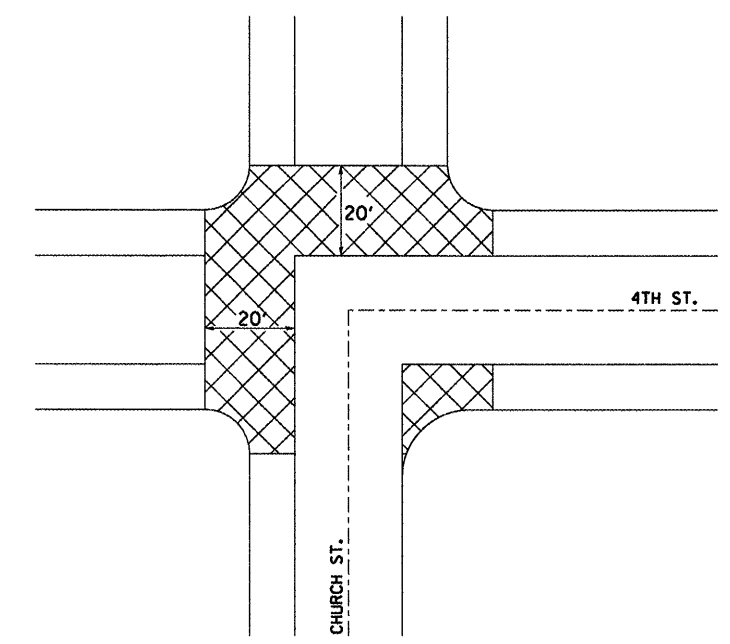
JOINT TO BE CONSTRUCTED AT ENDS OF PARKING LANE RECONSTRUCTION
 LEFT PARKING LANE: STA. 761+55 (START) & STA. 766+00 (END)
 STA. 770+53 (START) & STA. 778+40 (END)
 RIGHT PARKING LANE: STA. 770+53 (START) & STA. 778+40 (END)

• COST INCLUDED IN HMA SURFACE REMOVAL, 1 1/2 "

INTERSECTION DETAILS



 AREAS TO BE MILLED AND RESURFACED THROUGH INTERSECTION IN ADDITION TO MAINLINE



MEASUREMENTS ARE APPROXIMATE

FILE NAME =	USER NAME = #USER#	DESIGNED -	REVISED -
#FILE#		DRAWN -	REVISED -
	PLOT SCALE = #SCALE#	CHECKED -	REVISED -
	PLOT DATE = #DATE#	DATE -	REVISED -

**STATE OF ILLINOIS
 DEPARTMENT OF TRANSPORTATION**

ROADWAY LAYOUT & MISCELLANEOUS DETAILS

SCALE: SHEET NO. 1 OF 1 SHEETS STA. TO STA.

F.A.P. RTE.	SECTION	COUNTY	TOTAL SHEETS	SHEET NO.
829	103RS	MONROE	16	5
CONTRACT NO. 76096				
FED. ROAD DIST. NO. ILLINOIS FED. AID PROJECT				