

STATE OF ILLINOIS
DEPARTMENT OF TRANSPORTATION
DIVISION OF HIGHWAYS

**PROPOSED
HIGHWAY PLANS**

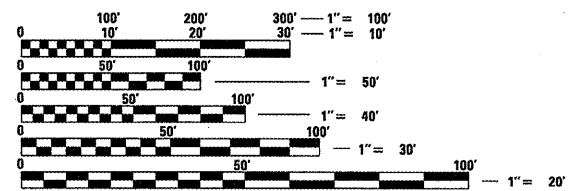
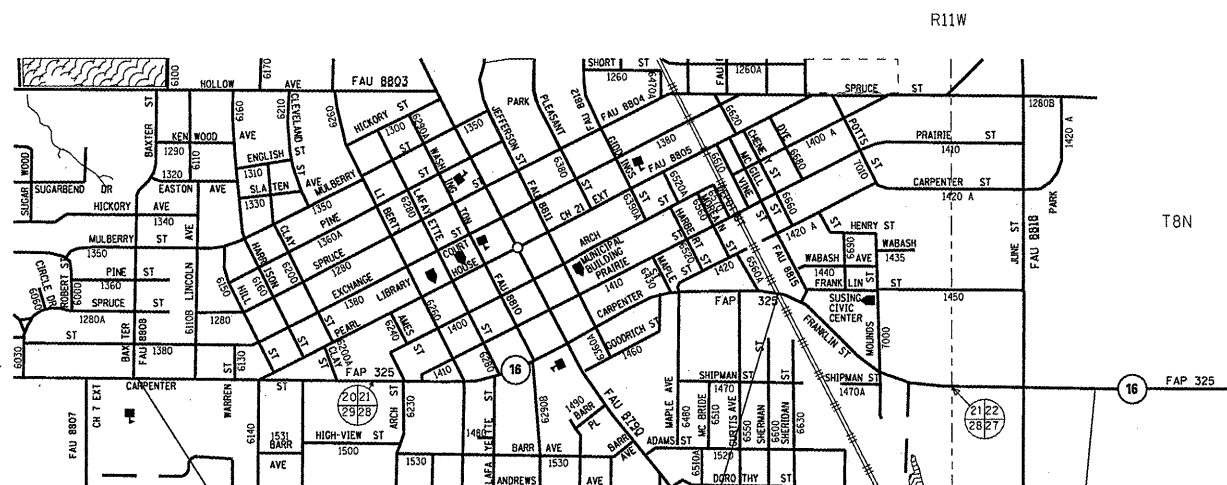
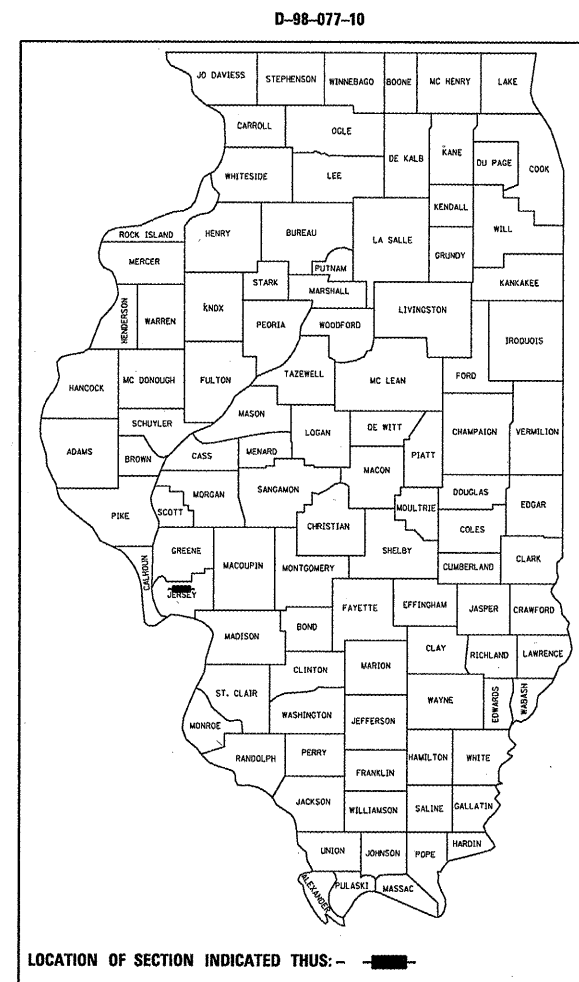
FAP ROUTE 325 (IL 16)
SECTION 57RS-2
PROJECT F-0325(056)
RESURFACING
JERSEY COUNTY

C-98-103-10

F.A.P. RTE.	SECTION	COUNTY	TOTAL SHEETS	SHEET NO.
325	57RS-2	JERSEY	37	1
		ILLINOIS	CONTRACT NO. 76E12	

INDEX OF SHEETS

- 1 COVER, INDEX OF SHEETS
- 2 GENERAL NOTES, COMMITMENTS, STANDARDS, ADT
- 3 SUMMARY OF QUANTITIES
- 4 - 13 TYPICAL SECTIONS
- 14 - 16 SCHEDULES OF QUANTITIES
- 17 - 25 PLAN SHEETS
- 26 - 34 PAVEMENT MARKING SHEETS
- 35 - 36 DETAIL SHEETS
- 37 DETECTOR LOOP REPLACEMENT SHEET



FULL SIZE PLANS HAVE BEEN PREPARED USING STANDARD ENGINEERING SCALES. REDUCED SIZED PLANS WILL NOT CONFORM TO STANDARD SCALES. IN MAKING MEASUREMENTS ON REDUCED PLANS, THE ABOVE SCALES MAY BE USED.

J.U.L.I.E.
JOINT UTILITY LOCATION INFORMATION FOR EXCAVATION
1-800-892-0123
OR 811

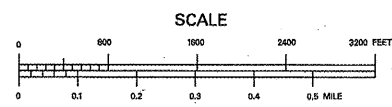
PROJECT ENGINEER: PATTI LEBEAU (618)346-3179
PROJECT MANAGER: CHERYL KEPLAR (618)346-3186

CONTRACT NO. 76E12

BEGIN PROJECT
STA. 1115+86
LAT: 39.116189
LONG: -90.340066

RAILROAD
OMISSION

END PROJECT
STA. 1208+38
LAT: 39.3115980
LONG: -90.309215



GROSS LENGTH = 9252 FT. = 1.752 MILE
NET LENGTH = 9242 FT. = 1.752 MILE

STATE OF ILLINOIS
DEPARTMENT OF TRANSPORTATION
DIVISION OF HIGHWAYS

SUBMITTED December 7 20 10
May C. James
DEPUTY DIRECTOR OF HIGHWAYS, REGION 5 ENGINEER

February 4 20 11
Scott E. Stitt P.E. I.C.
ENGINEER OF DESIGN AND ENVIRONMENT

February 4 20 11
Christine M. Reed I.C.
DIRECTOR OF HIGHWAYS, CHIEF ENGINEER

PRINTED BY THE AUTHORITY
OF THE STATE OF ILLINOIS