

F.A.P. RTE.	SECTION	COUNTY	TOTAL SHEETS	SHEET NO.
322	(31-2, 30-2)RS-2	JEFFERSON	7	1
		ILLINOIS	CONTRACT NO. 76E36	

INDEX OF SHEETS


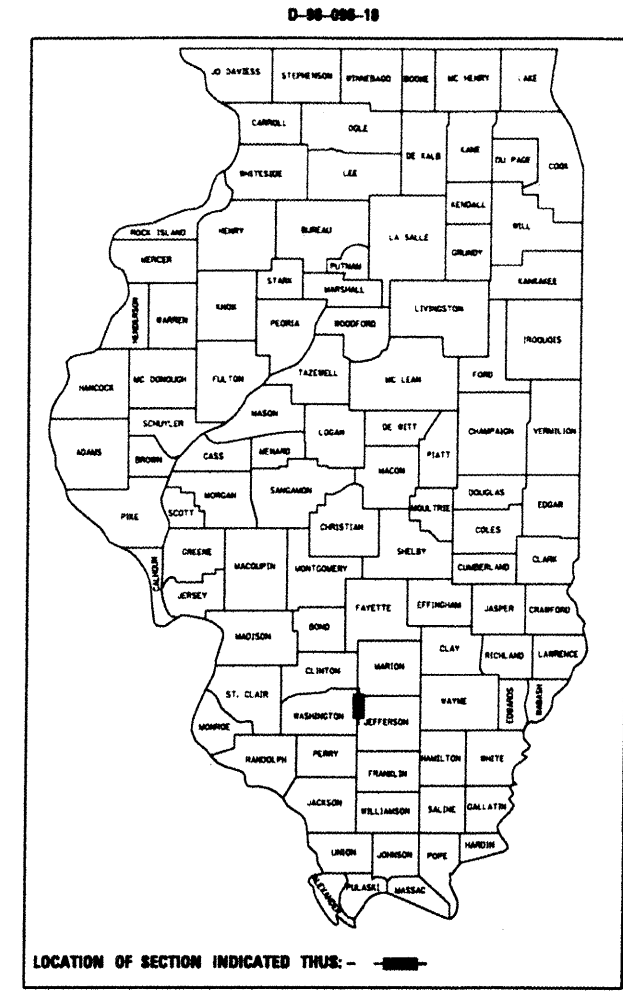
- 1 COVER SHEET
- 2 GENERAL NOTES, STANDARDS, MIXTURE CHART AND COMMITMENTS
- 3 SUMMARY OF QUANTITIES
- 4 TYPICAL SECTIONS
- 5 SCHEDULE OF QUANTITIES
- 6 PLAN SHEET
- 7 DETAIL SHEETS

STATE OF ILLINOIS
DEPARTMENT OF TRANSPORTATION
DIVISION OF HIGHWAYS

**PROPOSED
HIGHWAY PLANS**

FAP ROUTE 322 (US 51)
SECTION (31-2, 30-2)RS-2
PROJECT ACF-0322(093)
RESURFACING
JEFFERSON COUNTY

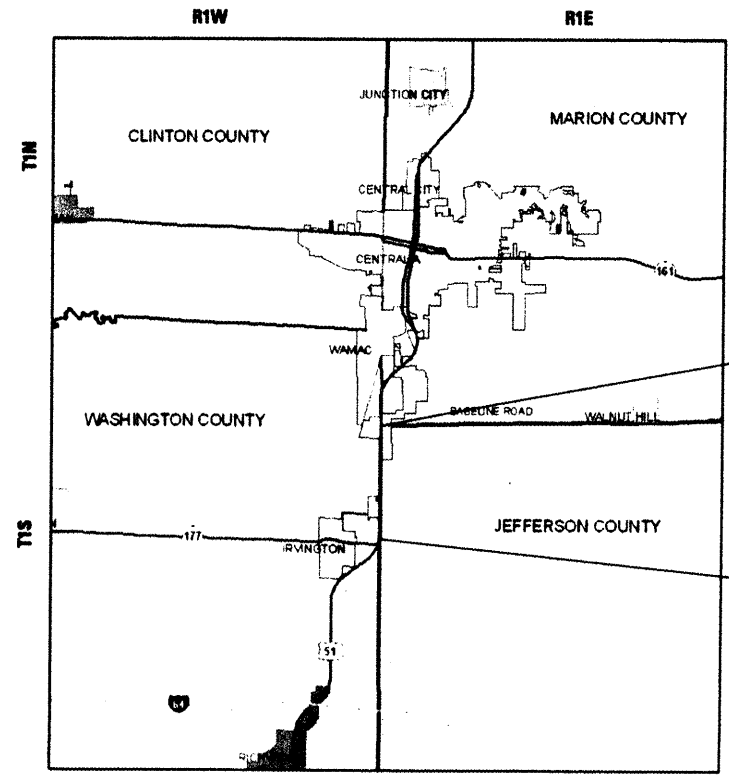
C-98-121-10



FULL SIZE PLANS HAVE BEEN PREPARED USING STANDARD ENGINEERING SCALES. REDUCED SIZED PLANS WILL NOT CONFORM TO STANDARD SCALES. IN MAKING MEASUREMENTS ON REDUCED PLANS, THE ABOVE SCALES MAY BE USED.

J.U.L.I.E.
JOINT UTILITY LOCATION INFORMATION FOR EXCAVATION
1-800-892-0123
OR 811

ADT
2009 = 7100 (ACTUAL)
2031 = 8800 (ESTIMATED)
SU = 2.1% MU = 4.9%



MAP NOT TO SCALE

END PROJECT
STATION 580+91
LATITUDE: 38.4739
LONGITUDE: -89.1442

BEGIN PROJECT
STATION 575+00
LATITUDE: 38.4419
LONGITUDE: -89.1451

PROJECT ENGINEER: PATTI LeBEAU (618) 346-3179
PROJECT MANAGER: ARTHUR MUEHLFELD (618) 346-3209

CONTRACT NO. 76E36

DESIGN DESIGNATION
N/A

GROSS LENGTH = 10,591 FT. = 2.00 MILE
NET LENGTH = 10,591 FT. = 2.00 MILE

STATE OF ILLINOIS
DEPARTMENT OF TRANSPORTATION
DIVISION OF HIGHWAYS

SUBMITTED December 17, 2010

Mary C. Lamm
DEPUTY DIRECTOR OF HIGHWAYS, REGION 5 ENGINEER

February 4, 2011
Scott E. Stett, P.E.
ENGINEER OF DESIGN AND ENVIRONMENT

February 4, 2011
Christopher M. Roeder
DIRECTOR OF HIGHWAYS, CHIEF ENGINEER

**PRINTED BY THE AUTHORITY
OF THE STATE OF ILLINOIS**