

STATE OF ILLINOIS
DEPARTMENT OF TRANSPORTATION
DIVISION OF HIGHWAYS

**PROPOSED
HIGHWAY PLANS**

PROJECT NO: HSIP-0132 (131)

FAP ROUTE 132 (IL 145) AND
FAS 0962 (COUNTRY CLUB ROAD) /
TR0115 (POWERS CHURCH ROAD)

SECTION 102 (N,L)
INTERSECTION IMPROVEMENT
MASSAC COUNTY

C-99-037-09

F.A.P. RTE.	SECTION	COUNTY	TOTAL SHEETS	SHEET NO.
132	102 (N,L)	MASSAC	79	1
		ILLINOIS	CONTRACT NO. 78116	

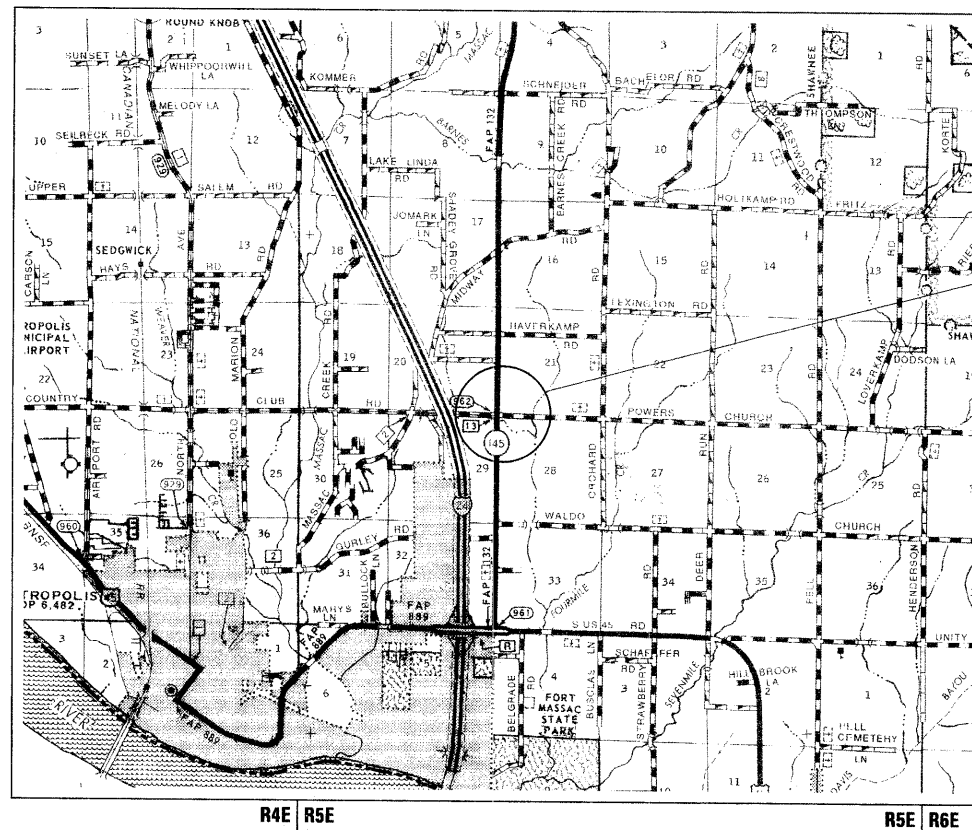
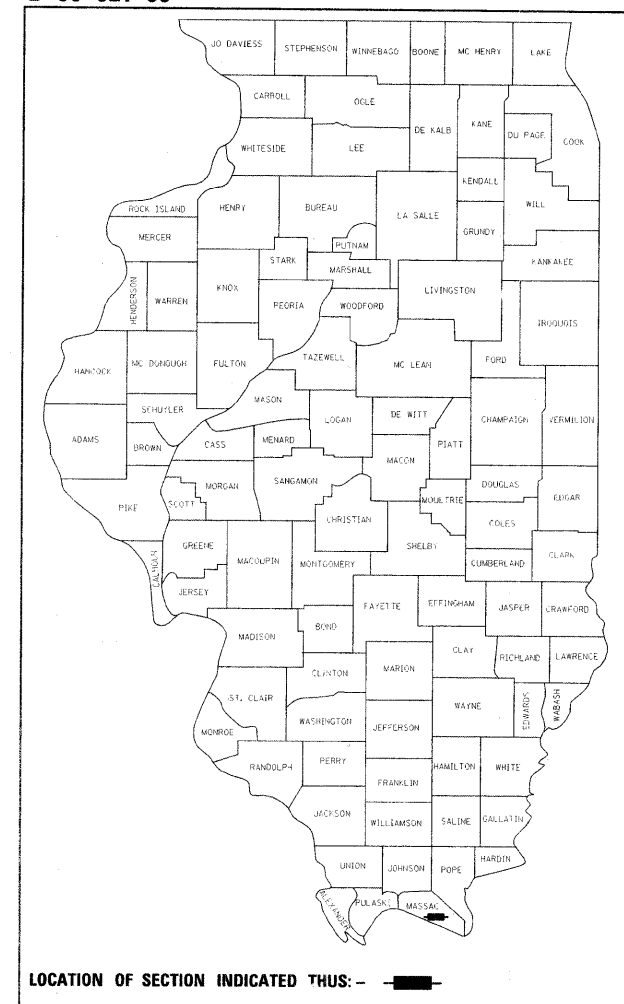
FOR INDEX OF SHEETS, SEE SHEET NO. 2
FOR SUMMARY OF QUANTITIES, SEE SHEET NO. 4-6

TRAFFIC DATA

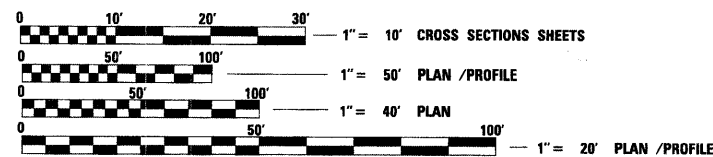
IL 145 (NORTH LEG)	2009 ADT = 2750 WITH 5.5% TRUCKS
IL 145 (SOUTH LEG)	2009 ADT = 3850 WITH 4.9% TRUCKS
COUNTRY CLUB RD. (WEST LEG)	2009 ADT = 2350 WITH 6.4% TRUCKS
POWERS CHURCH RD. (EAST LEG)	2009 ADT = 650 WITH 6.2% TRUCKS

TOWNSHIP: T.15S. - R.5E.

D-99-021-09



INTERSECTION IMPROVEMENTS STA. 303+30.96 TO 317+61.60



FULL SIZE PLANS HAVE BEEN PREPARED USING STANDARD ENGINEERING SCALES. REDUCED SIZED PLANS WILL NOT CONFORM TO STANDARD SCALES. IN MAKING MEASUREMENTS ON REDUCED PLANS, THE ABOVE SCALES MAY BE USED.

J.U.L.I.E.
JOINT UTILITY LOCATION INFORMATION FOR EXCAVATION
1-800-892-0123
OR 811

PROJECT ENGINEER: PATRICK NAAS
PROJECT MANAGER: SUSAN POE

GROSS LENGTH = 1430.64 FT. = 0.271 MILE
NET LENGTH = 1430.64 FT. = 0.271 MILE

STATE OF ILLINOIS
DEPARTMENT OF TRANSPORTATION
DIVISION OF HIGHWAYS

SUBMITTED *2/2/11* 20 *11*
Mark J. ...
DEPUTY DIRECTOR OF HIGHWAYS, REGION ENGINEER

February 4 20 11
Scott E. Stitt, P.E.
acting ENGINEER OF DESIGN AND ENVIRONMENT

February 4 20 11
Christine M. Reed, P.E.
DIRECTOR OF HIGHWAYS, CHIEF ENGINEER

**PRINTED BY THE AUTHORITY
OF THE STATE OF ILLINOIS**

CONTRACT NO. 78116

FILE NAME: C:\pwworkspace\pwworkspace\1025145.dwg(78116) - sh.tam.sundgn