

STATE OF ILLINOIS  
DEPARTMENT OF TRANSPORTATION  
DIVISION OF HIGHWAYS

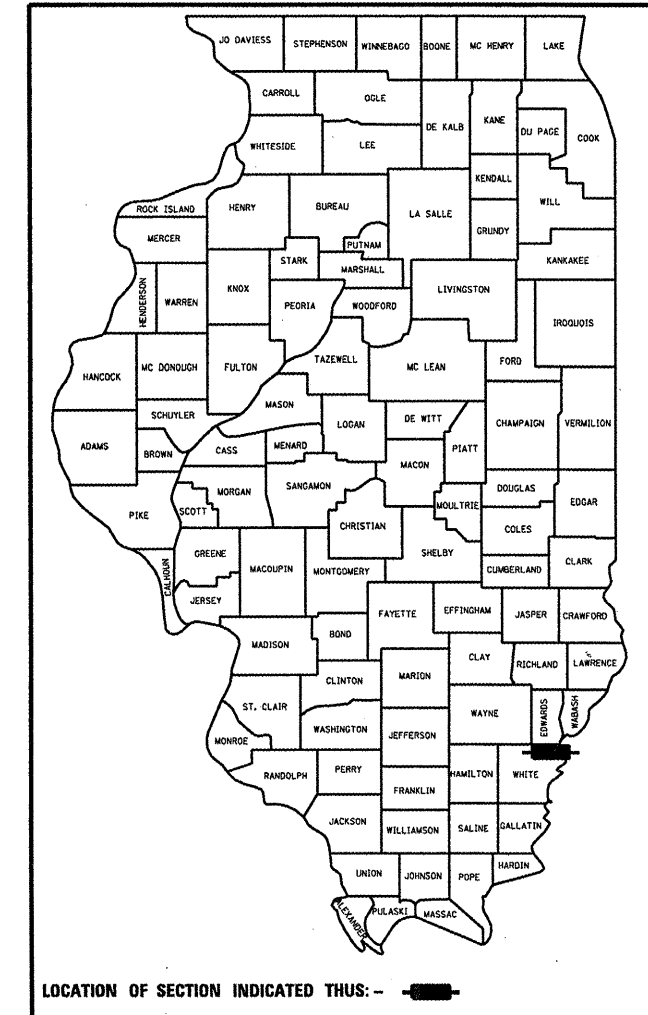
**PROPOSED  
HIGHWAY PLANS**

FAI ROUTE 64  
SECTION (97-2)RS-2  
PROJECT IM-064-4(088)127  
INTERSTATE RESURFACING  
WHITE COUNTY

C-99-069-10

F.A.I. RTE.	SECTION	COUNTY	TOTAL SHEETS	SHEET NO.
64	(97-2)RS-2	WHITE	34	1
ILLINOIS			CONTRACT NO. 78211	

D-99-067-10

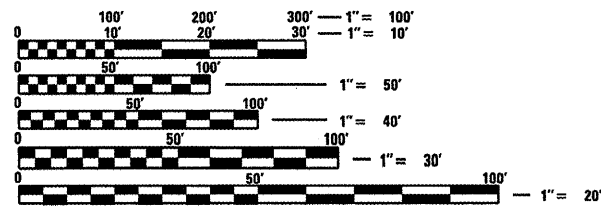


FOR INDEX OF SHEETS, SEE SHEET NO. 3

ADT (2009)  
12,100  
PV = 8450  
SU = 850  
MU = 2800  
TRUCKS = 30%

EQ. STATIONS:  
REST AREA ON RAMP  
EQ STA 5856+92.39 (BK) = STA 0A+00.00 (AH)

TOWNSHIP: GRAY

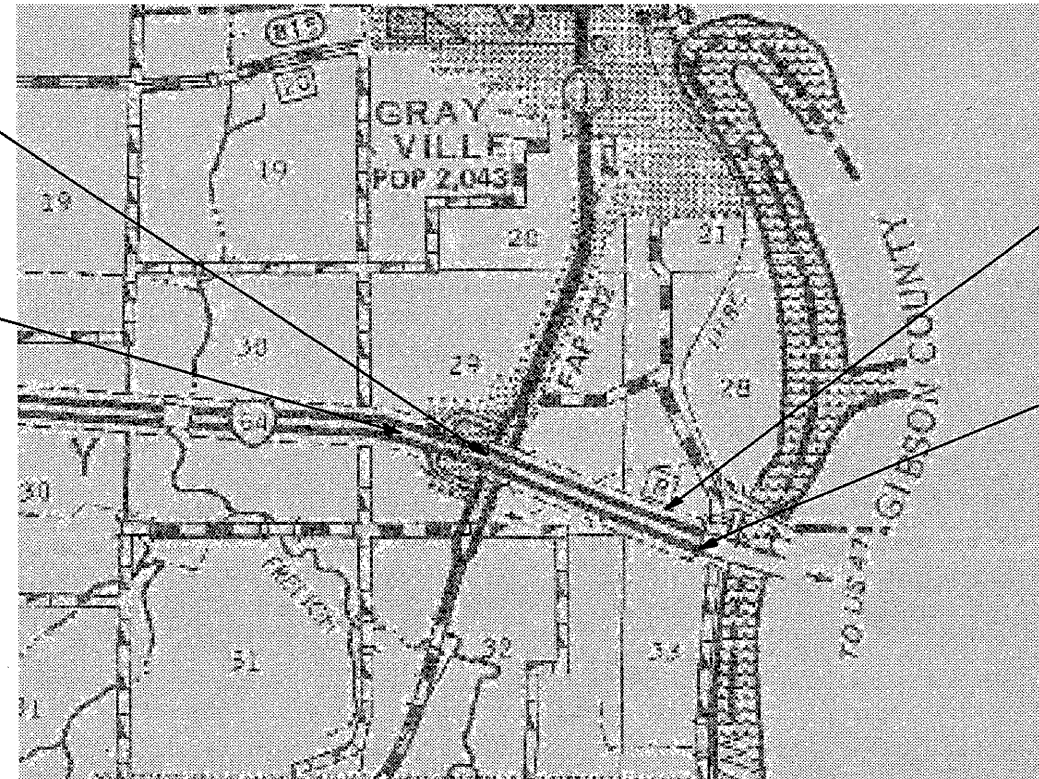


FULL SIZE PLANS HAVE BEEN PREPARED USING STANDARD ENGINEERING SCALES. REDUCED SIZED PLANS WILL NOT CONFORM TO STANDARD SCALES. IN MAKING MEASUREMENTS ON REDUCED PLANS, THE ABOVE SCALES MAY BE USED.

J.U.L.I.E.  
JOINT UTILITY LOCATION INFORMATION FOR EXCAVATION  
1-800-892-0123  
OR 811

PROJECT ENGINEER: CHARLES STEIN (618) 351-5210  
PROJECT MANAGER: KATHI MCCORD (618) 351-5319

CONTRACT NO. : 78211



OMISSION SN 097-0001 & SN 097-0002  
STA. 5827+88.96 TO STA 5830+83.04

PROP. PROJECT BEGINS  
STA 5800+32.00

EX. REST AREA

PROP. PROJECT ENDS  
STA 5875+27.05

GROSS LENGTH = 7495.05 FT. = 1.42 MILE  
NET LENGTH = 7200.92 FT. = 1.36 MILE

STATE OF ILLINOIS  
DEPARTMENT OF TRANSPORTATION  
DIVISION OF HIGHWAYS

SUBMITTED Nov 22 2010  
Mary C. Davis  
DEPUTY DIRECTOR OF HIGHWAYS, REGION ENGINEER

February 4 2011  
Scott E. Stitt, P.E.  
ENGINEER OF DESIGN AND ENVIRONMENT

February 4 2011  
Christine M. Reardon  
DIRECTOR OF HIGHWAYS, CHIEF ENGINEER

**PRINTED BY THE AUTHORITY  
OF THE STATE OF ILLINOIS**