

ENGINEERING DIVISION  
CITY OF GALESBURG, ILLINOIS  
**PLANS FOR PROPOSED  
WEST NORTH STREET SIDEWALK**

| CONTRACT # | SECTION #      | TOTAL SHEETS | SHEET NO. |
|------------|----------------|--------------|-----------|
| 89574      | 09-02201-24-SW | 13           | 1         |

CALL J.U.L.I.E.  
BEFORE DIGGING  
800-892-0123

PROJECT LIMITS: W. NORTH STREET FROM JUST EAST OF KINGS CANYON BLVD. TO COLUMBUS AVE.  
TOWNSHIP 11 NORTH, RANGE 1 EAST, SW QUADRANT OF SECTION 9

FEDERAL SAFE ROUTES TO SCHOOL PROJECT

SECTION NUMBER 09-02201-24-SW

CONTRACT NO. 89574

PROJECT # SRTS 4009(001)

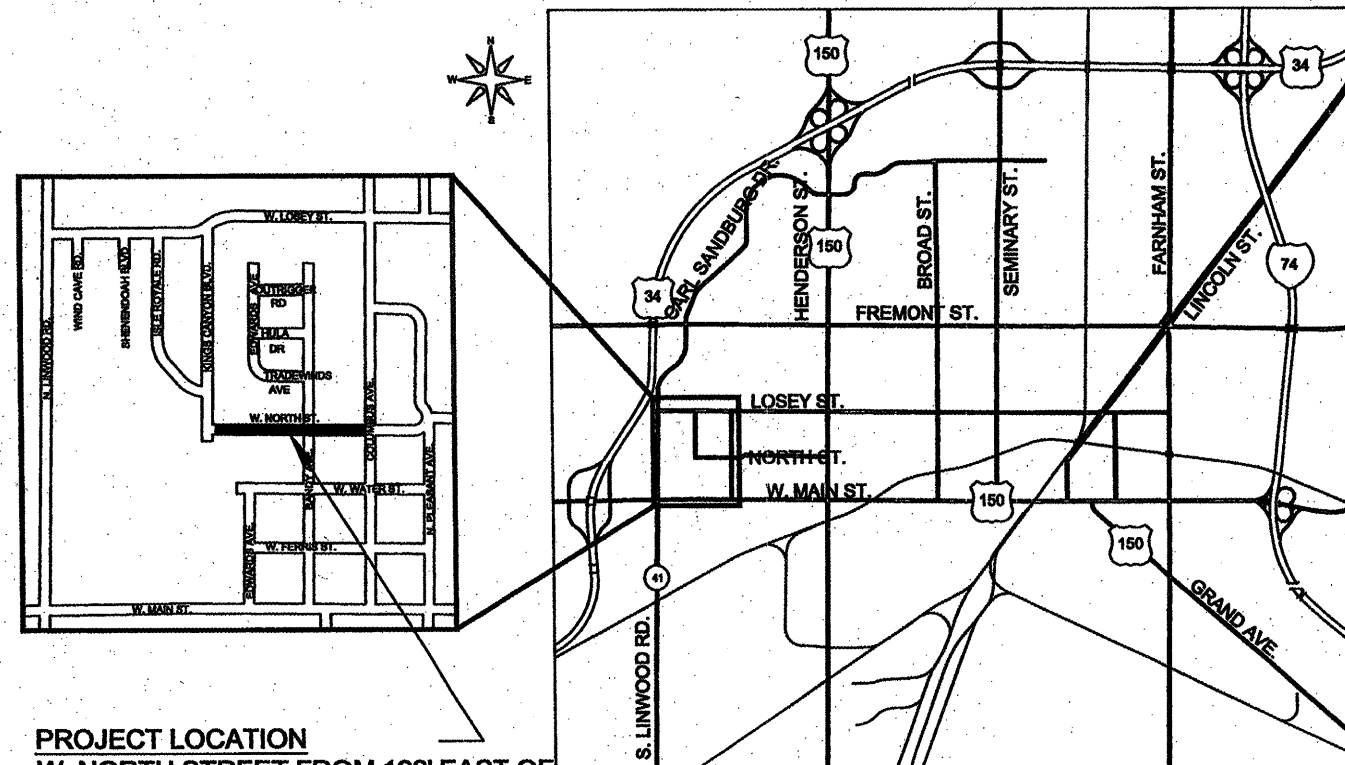
JOB # C-40-073-09

INDEX OF SHEETS

|            |                        |
|------------|------------------------|
| SHEET 1    | TITLE SHEET            |
| SHEET 2    | SCHEDULE OF QUANTITIES |
| SHEET 3    | TYPICAL SECTIONS       |
| SHEET 4    | DETAILS                |
| SHEET 5-8  | PLAN AND PROFILE       |
| SHEET 9-13 | CROSS SECTIONS         |

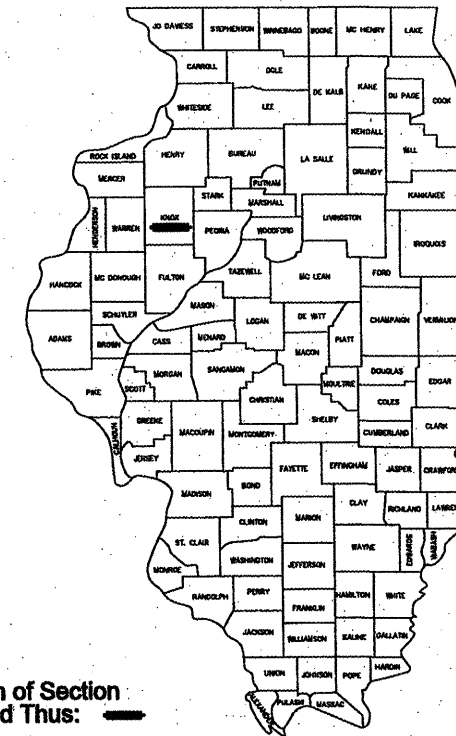
SUMMARY OF QUANTITIES

| PAY CODE | PAY ITEM  | UNITS | TOTAL QUANTITY |
|----------|---|-------|----------------|
| 20200100 | EARTH EXCAVATION                                  | CU YD | 163.0          |
| 25100630 | EROSION CONTROL BLANKET                           | SQ YD | 710.0          |
| 25200200 | SUPPLEMENTAL WATERING                             | UNIT  | 21.0           |
| 35101400 | AGGREGATE BASE COURSE, TYPE B                     | TON   | 69.0           |
| 40200800 | AGGREGATE SURFACE COURSE, TYPE B                  | TON   | 11.0           |
| 42900200 | PORTLAND CEMENT CONCRETE DRIVEWAY PAVEMENT 6 INCH | SQ YD | 16.0           |
| 42400100 | PORTLAND CEMENT CONCRETE SIDEWALK 4 INCH          | SQ FT | 2,803.0        |
| 42400300 | PORTLAND CEMENT CONCRETE SIDEWALK 6 INCH          | SQ FT | 554.0          |
| 42400410 | PORTLAND CEMENT CONCRETE SIDEWALK 8 INCH          | SQ FT | 115.0          |
| 42400800 | DETECTABLE WARNINGS                               | SQ FT | 40.0           |
| 44000200 | DRIVEWAY PAVEMENT REMOVAL                         | SQ YD | 135.0          |
| 44000600 | SIDEWALK REMOVAL                                  | SQ FT | 102.0          |
| 50105220 | PIPE CULVERT REMOVAL                              | FOOT  | 122.0          |
| 50300225 | CONCRETE STRUCTURES                               | CU YD | 7.0            |
| 50900205 | REINFORCEMENT BARS EPOXY COATED                   | POUND | 879.0          |
| 542D0211 | PIPE CULVERTS, CLASS D, TYPE 1, 6"                | FOOT  | 12.0           |
| 542D0215 | PIPE CULVERTS, CLASS D, TYPE 1, 10"               | FOOT  | 286.0          |
| 550A0050 | STORM SEWERS, CLASS A, TYPE 1, 12"                | FOOT  | 74.0           |
| 55100500 | STORM SEWER REMOVAL 12"                           | FOOT  | 48.0           |
| 60238800 | INLETS, TYPE A                                    | EACH  | 2.0            |
| 60500060 | REMOVING INLETS                                   | EACH  | 3.0            |
| 87100100 | MOBILIZATION                                      | L.SUM | 1.0            |
| Z0004510 | HOT-MIX ASPHALT DRIVEWAY PAVEMENT, 3"             | SQ YD | 68.0           |
| Z0007120 | WELDED WIRE FABRIC 6X6                            | SQ YD | 17.0           |
| Z0013798 | CONSTRUCTION LAYOUT                               | L.SUM | 1.0            |
| X2500900 | SEEDING CLASS 1 SPECIAL                           | ACRE  | 0.15           |
| X4240460 | PORTLAND CEMENT CONCRETE SIDEWALK 8 INCH SPECIAL  | SQ FT | 1,089.0        |
| X6023508 | INLET TYPE A WITH SPECIAL FRAME AND GRATE         | EACH  | 2.0            |
| X9062400 | CONCRETE GUTTER SPECIAL                           | FOOT  | 164.0          |
| X7010216 | TRAFFIC CONTROL AND PROTECTION (SPECIAL)          | L.SUM | 1.0            |



PROJECT LOCATION  
W. NORTH STREET FROM 192' EAST OF  
THE CENTERLINE OF KINGS CANYON BLVD.  
TO THE WEST SIDE OF COLUMBUS AVE.

GENERAL LOCATION MAP  
NOT TO SCALE



Location of Section Indicated Thus: —




ENGINEERING DIVISION  
CITY OF GALESBURG ILLINOIS  
APPROVED 1/27 2011  
*Wayne E. Carl*  
LOCAL AGENCY OFFICIAL

PASSED 01/27 2011  
*[Signature]*  
DISTRICT ENGINEER OF LOCAL ROADS & STREETS

RELEASING FOR BID  
BASED ON LIMITED  
REVIEW 01/27 2011  
*Joseph E. Crowe*  
DEPUTY DIRECTOR OF HIGHWAYS, REGION 3 ENGINEER  
STATE OF ILLINOIS  
DEPARTMENT OF TRANSPORTATION

TITLE SHEET  
SAFE ROUTES TO SCHOOL  
NORTH STREET SIDEWALK  
SECTION 09-02201-24-SW  
CONTRACT 89574  
PROJECT # SRTS 4009(001)  
JOB # C-40-073-09



HIGHWAY STANDARDS

| STD. NO.  | DESCRIPTION                                   |
|-----------|---|
| 000001-06 | STANDARD SYMBOLS, ABBREVIATIONS, AND PATTERNS |
| 001001-02 | AREAS OF REINFORCEMENT BARS                   |
| 001006    | DECIMAL OF AN INCH AND OF A FOOT              |
| 424001-05 | CURB RAMPS FOR SIDEWALKS                      |
| 602301-03 | INLET - TYPE A                                |
| 604036-02 | GRATE TYPE 8                                  |
| 701501-06 | URBAN LANE CLOSURE, 2L, 2W, UNDIVIDED         |
| 701901-01 | TRAFFIC CONTROL DEVICES                       |

THIS PROJECT INCLUDES THE CONSTRUCTION OF A CONCRETE SIDEWALK ON THE SOUTH SIDE OF NORTH ST. THE SIDEWALK WILL BE 5' WIDE WITH ADA COMPLIANT RAMPS AND SLOPES. ALSO INCLUDED WILL BE CONSTRUCTION OF A CONCRETE CURB WALL FOR 198', DRIVEWAY PAVEMENT, EARTH EXCAVATION, PIPE CULVERT REMOVAL AND REPLACEMENT, AND MINOR STORM SEWER WORK INCLUDING INLETS.

Catalog # 034409-00